

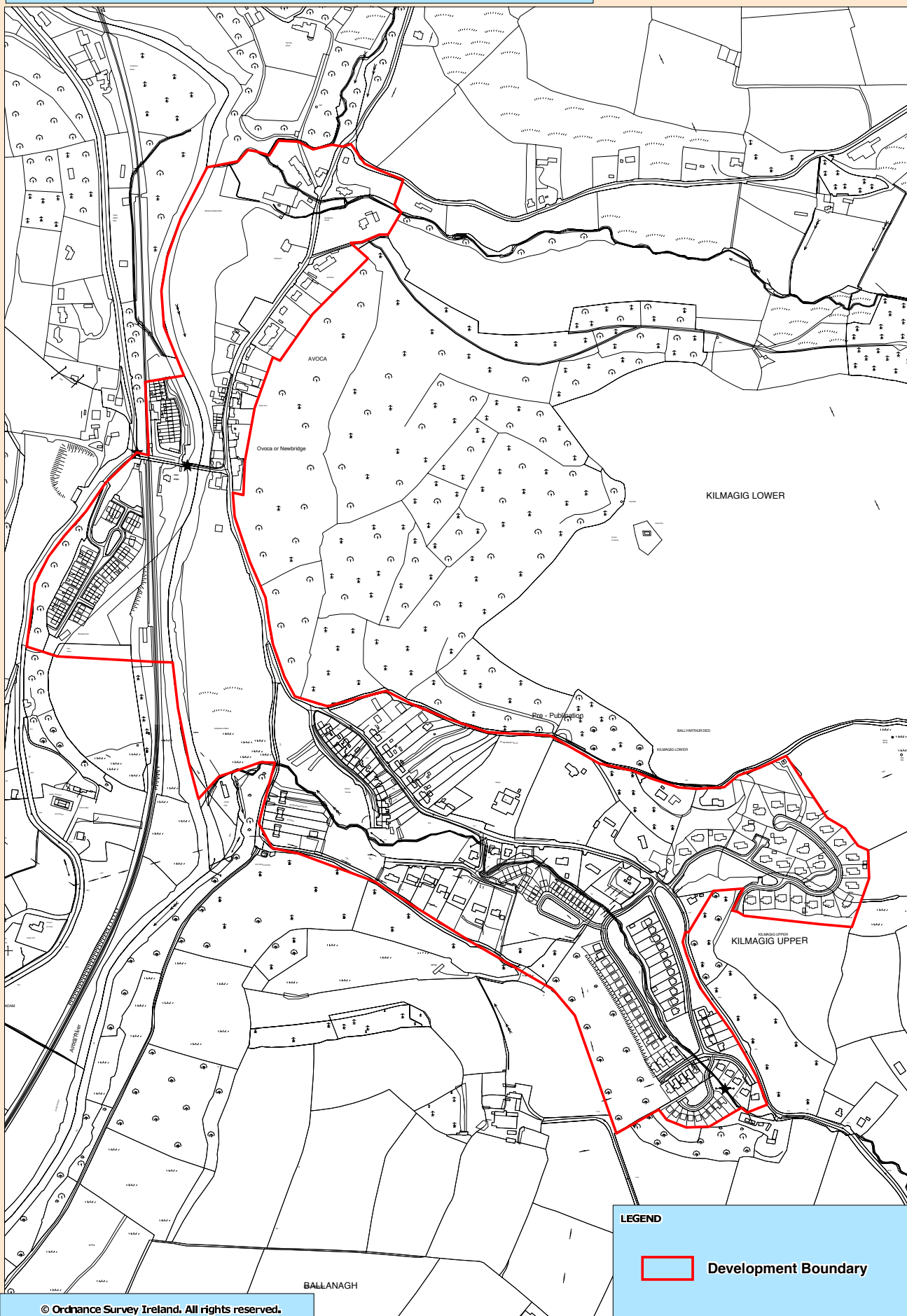


Settlement Boundaries - Rural Towns

Avoca (1:10,000)



Map No. 06.01 A



LEGEND

 **Development Boundary**

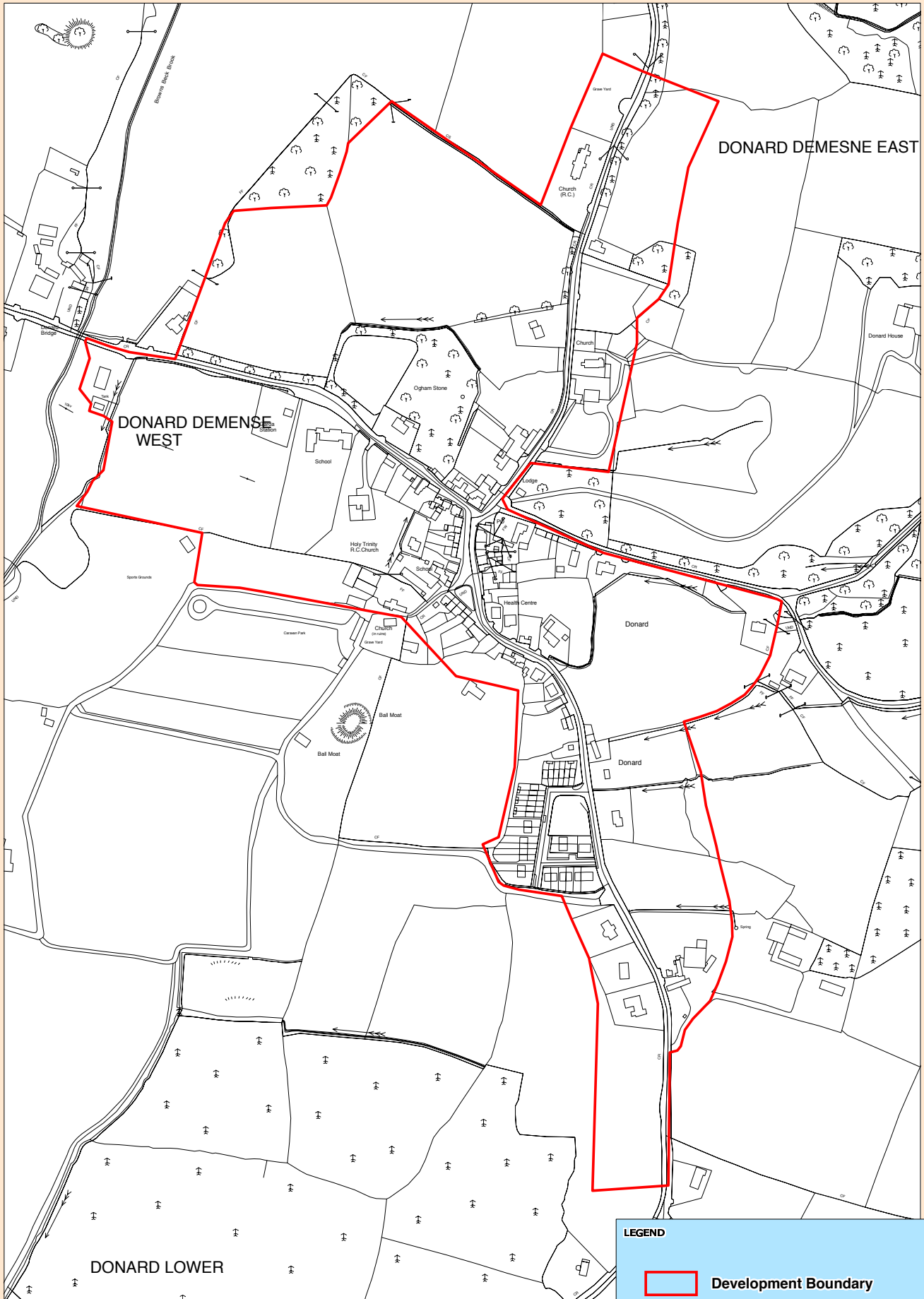
© Ordnance Survey Ireland. All rights reserved.
Licence Number 2008/10CCMA/Wicklow County Council



Settlement Boundaries - Rural Towns Donard (1: 10,000)



Map No. 06.01 B

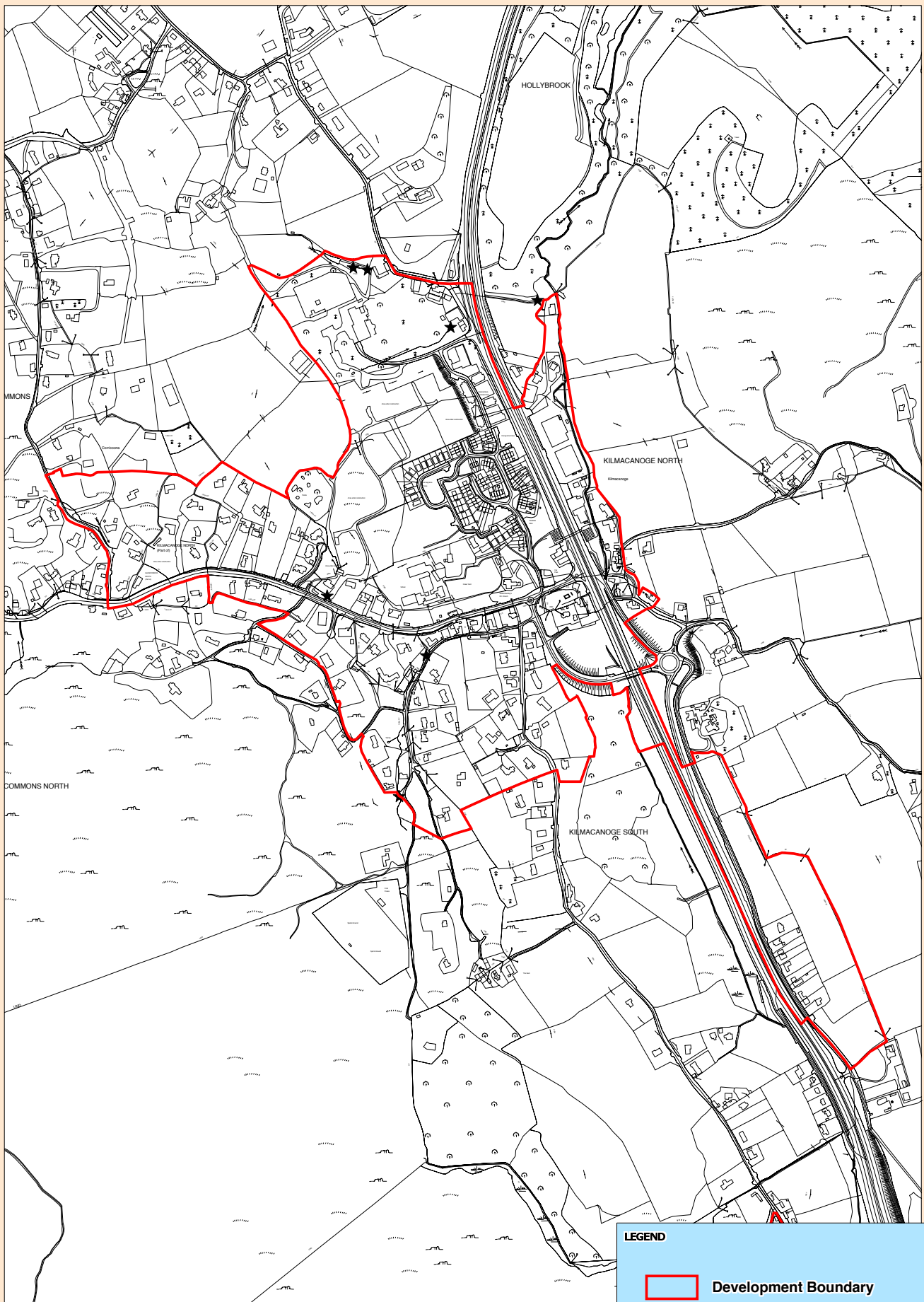


© Ordnance Survey Ireland. All rights reserved.
Licence Number 2008/10CCMA/Wicklow County Council




Settlement Boundaries - Rural Towns Kilmacanogue (1: 10,000)

Map No. 06.01 C



LEGEND

 Development Boundary

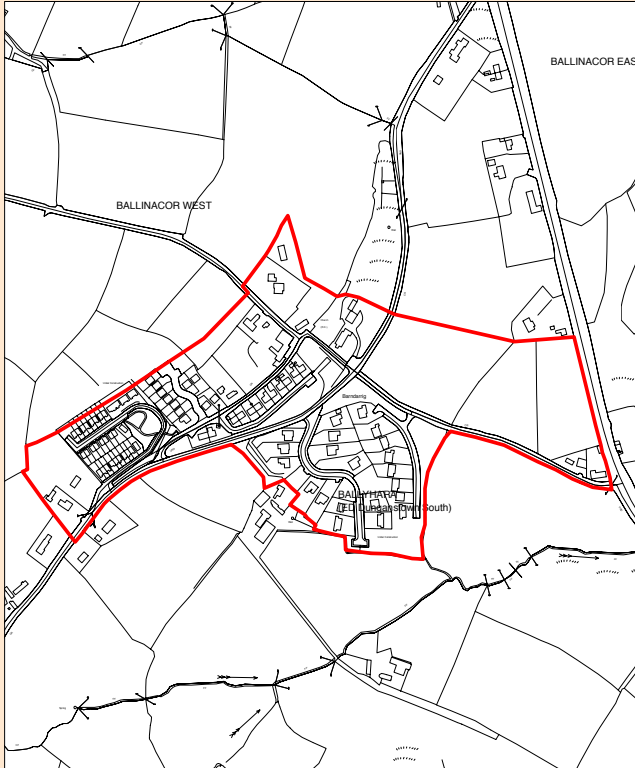
© Ordnance Survey Ireland. All rights reserved.
Licence Number 2008/10CCMA/Wicklow County Council



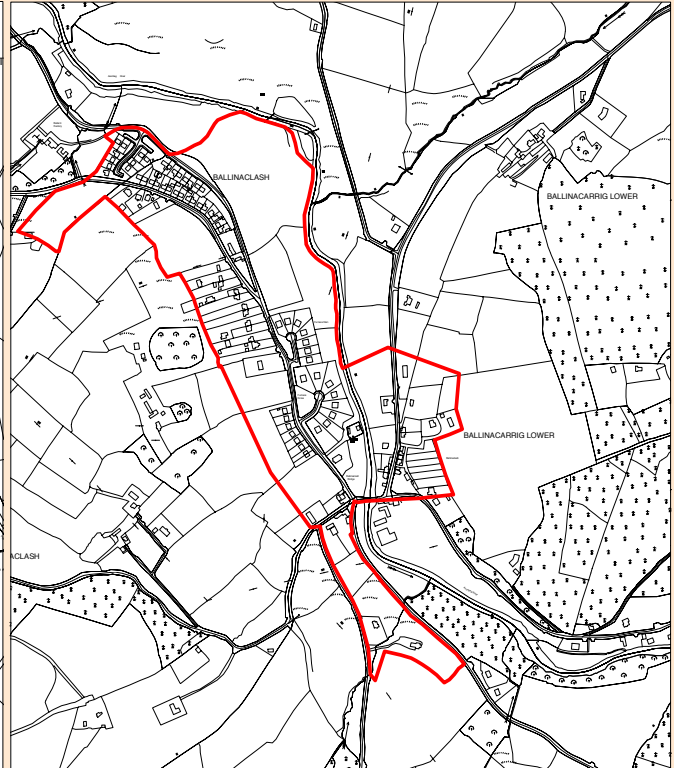
Settlement Boundaries - Large Villages



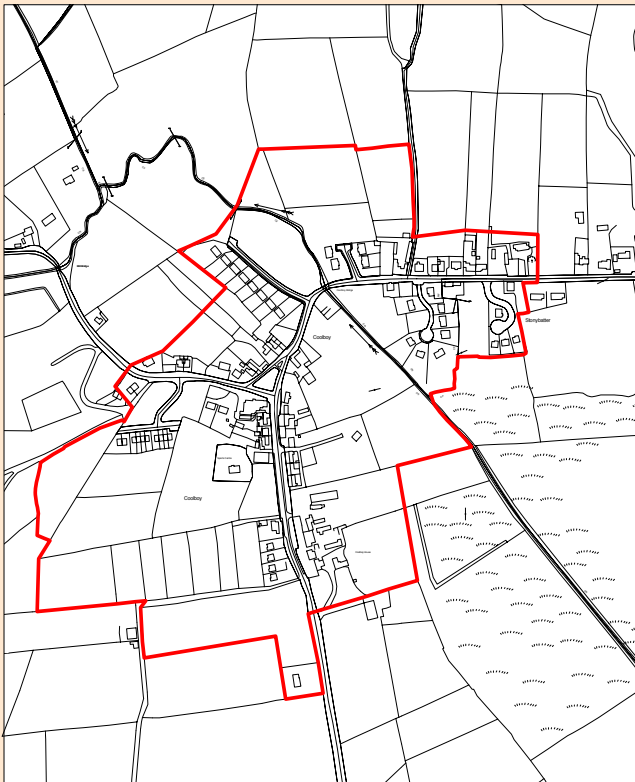
Map No. 06.02 A



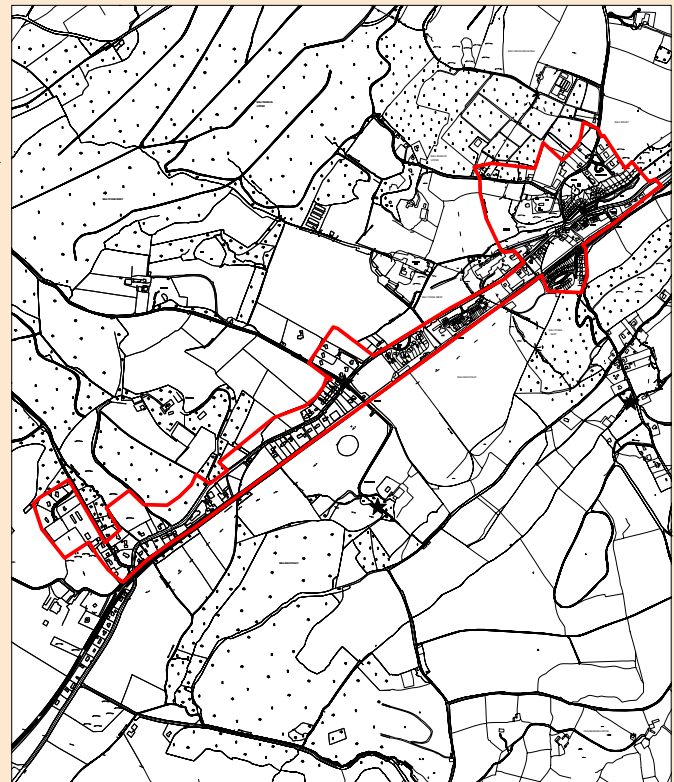
Barndarrig (1:10,000)



Ballinaclash (1:15,000)



Coolboy (1:10,000)



Glenealy (1:30,000)

LEGEND

 Development Boundary

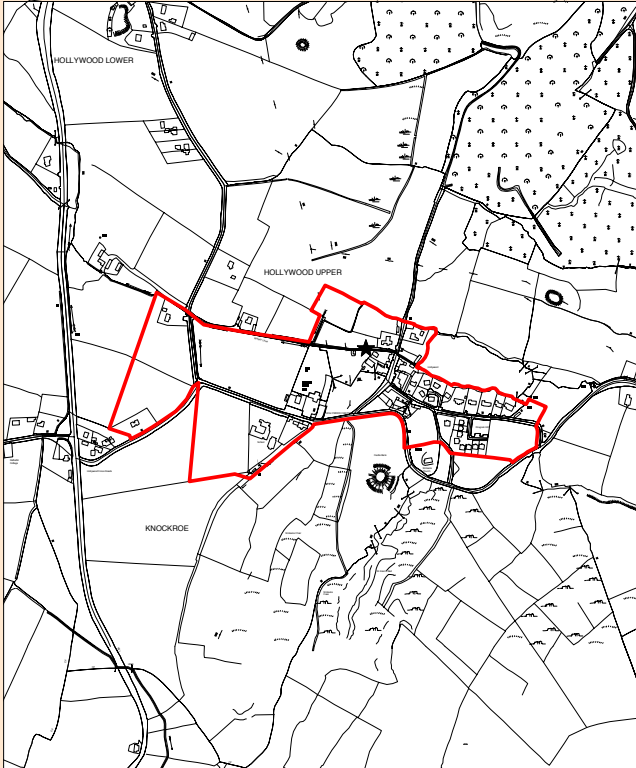
© Ordnance Survey Ireland. All rights reserved.
Licence Number 2008/10CCMA/Wicklow County Council



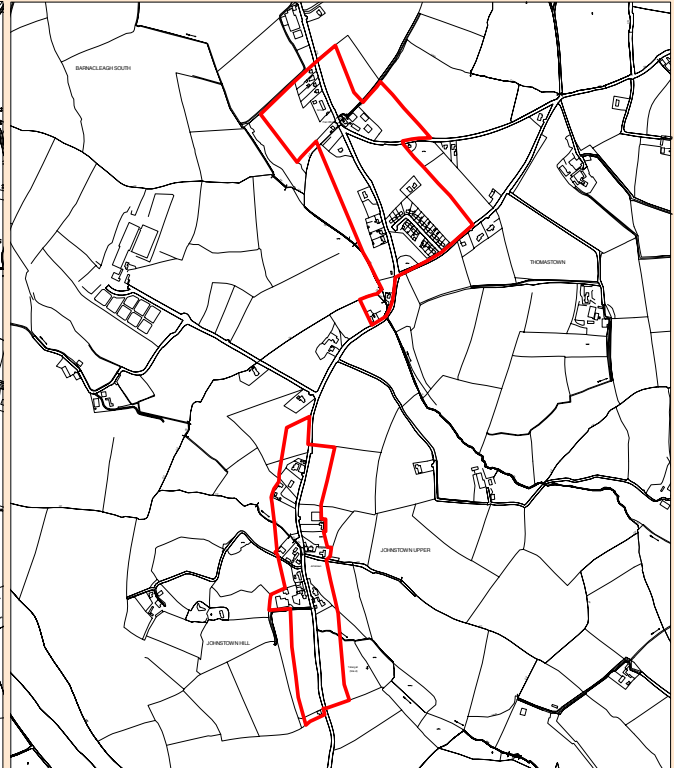
Settlement Boundaries - Large Villages



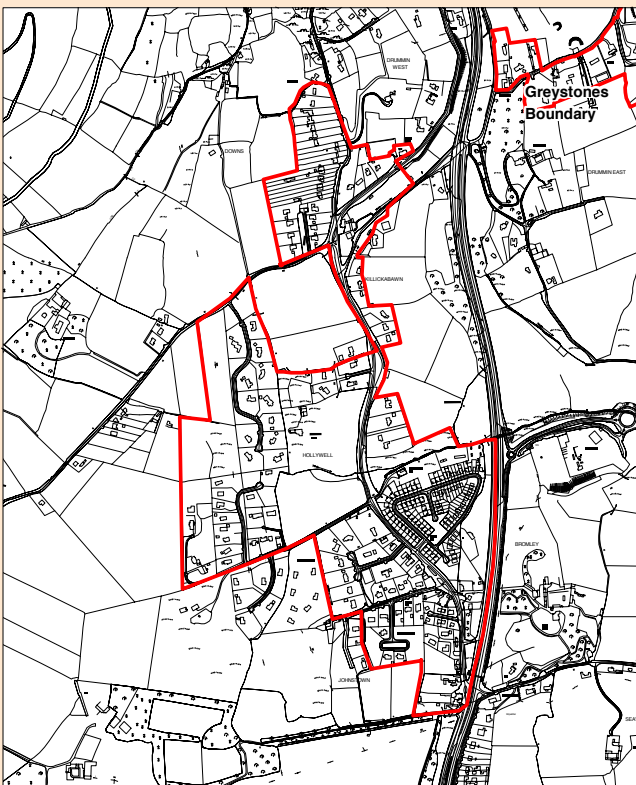
Map No. 06.02 B



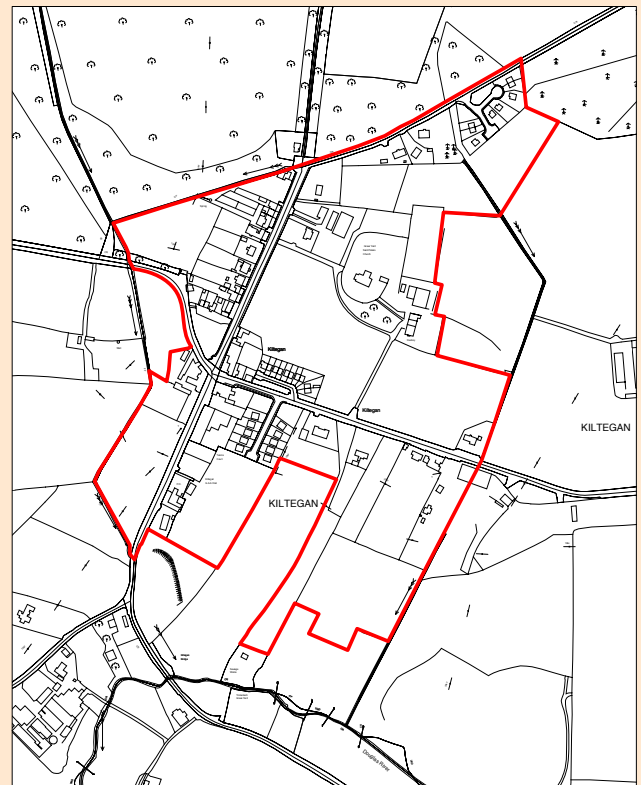
Hollywood (1:15,000)



Johnstown/ Thomastown (1:20,000)



Kilpedder/ Willowgrove (1:20,000)



Kiltegan (1:10,000)

LEGEND

 Development Boundary

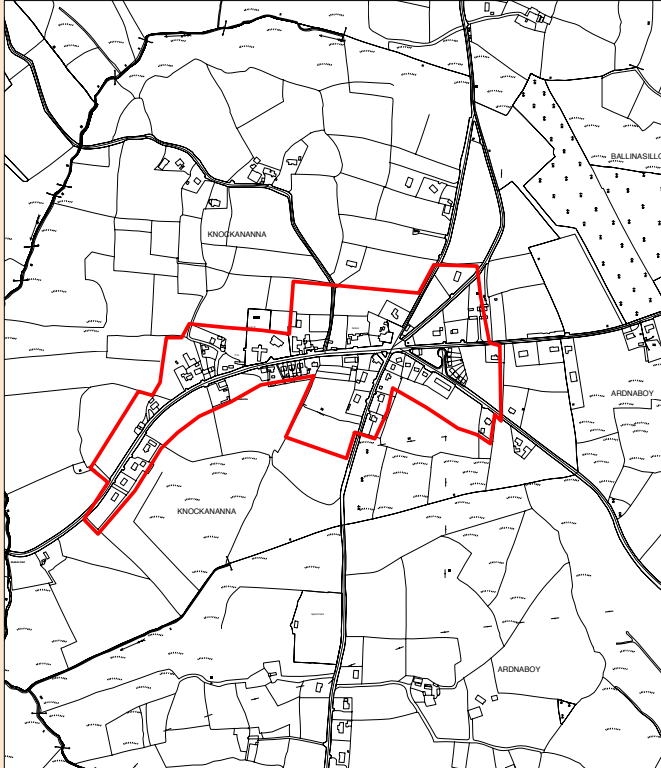
© Ordnance Survey Ireland. All rights reserved.
Licence Number 2008/10CCMA/Wicklow County Council



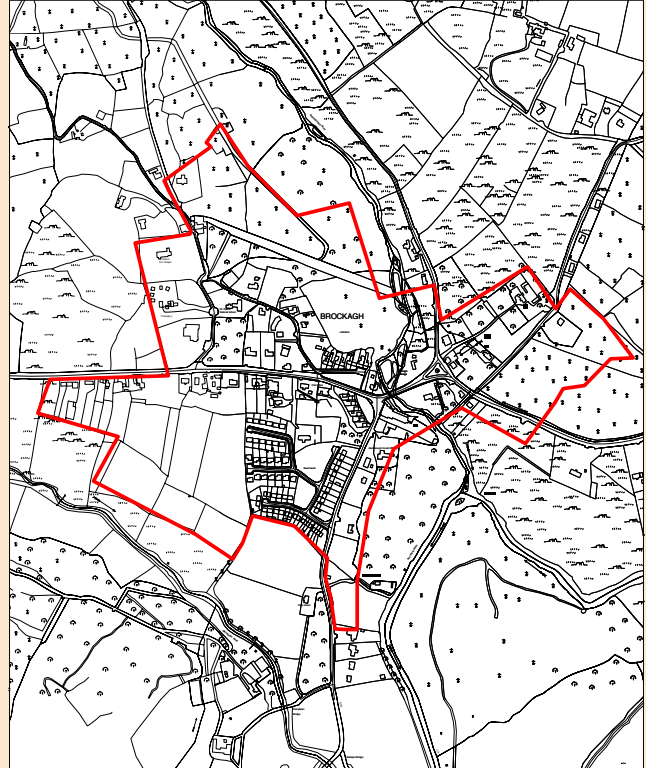
Settlement Boundaries - Large Villages



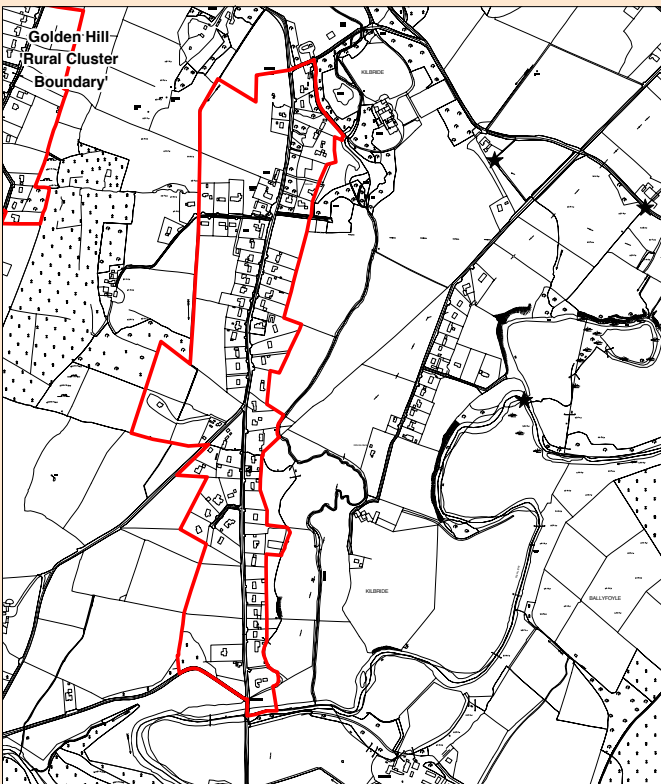
Map No. 06.02 C



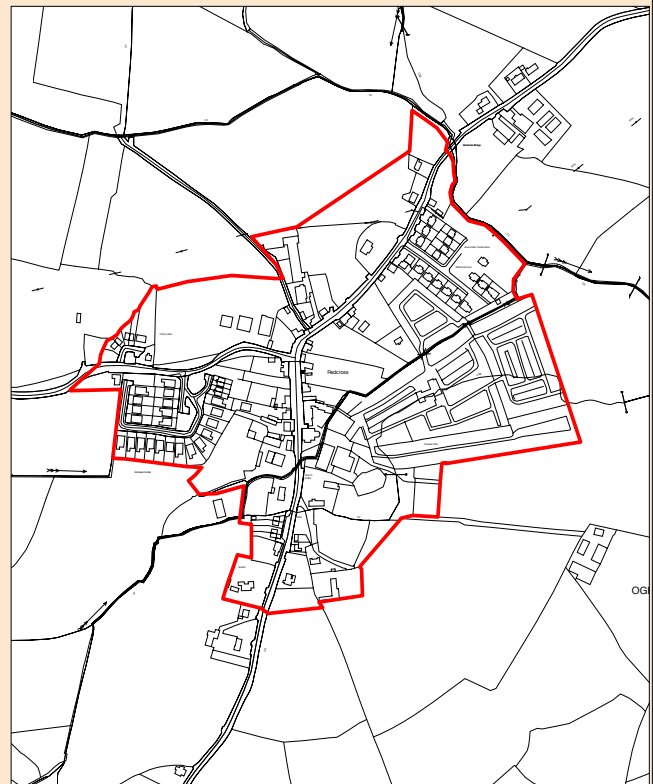
Knockananna (1:15,000)



Laragh - Glendalough (1:15,000)



Manor Kilbride (1:20,000)



Redcross (1:10,000)

LEGEND

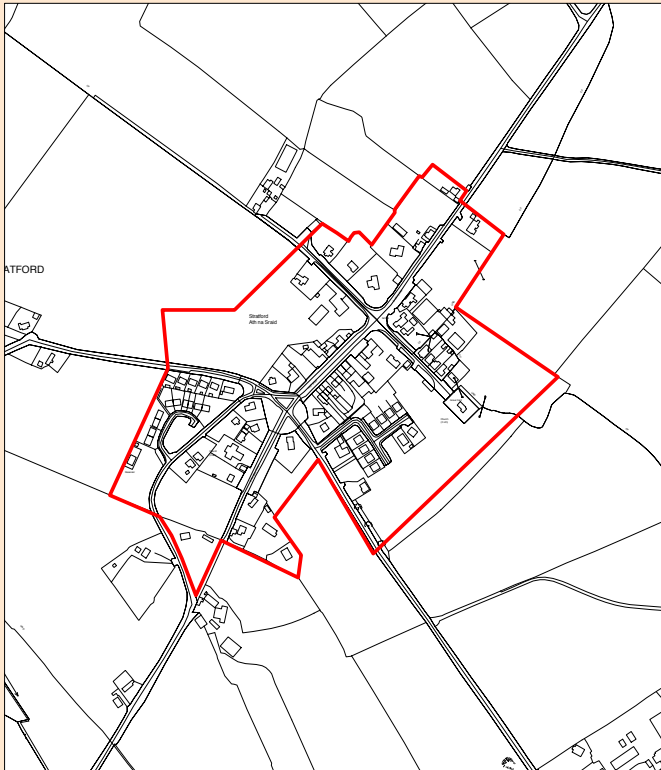
 Development Boundary



Settlement Boundaries - Large Villages



Map No. 06.02 D



Stratford (1:10,000)

LEGEND

 **Development Boundary**

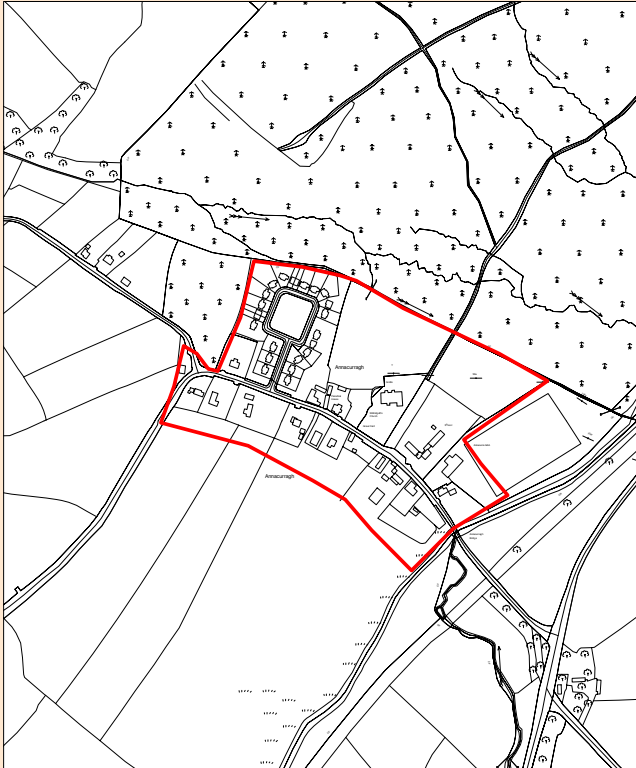
© Ordnance Survey Ireland. All rights reserved.
Licence Number 2008/10CCMA/Wicklow County Council



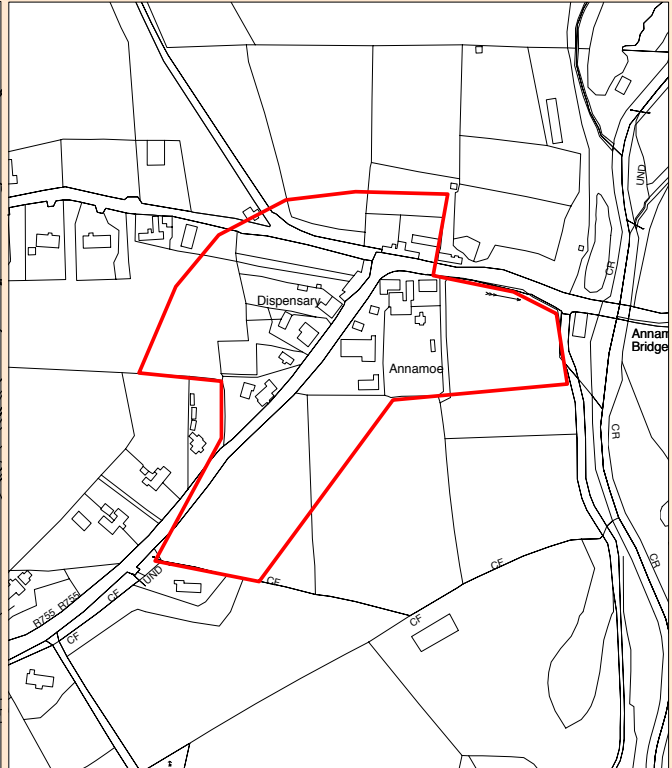
Settlement Boundaries - Small Villages



Map No. 06.03 A



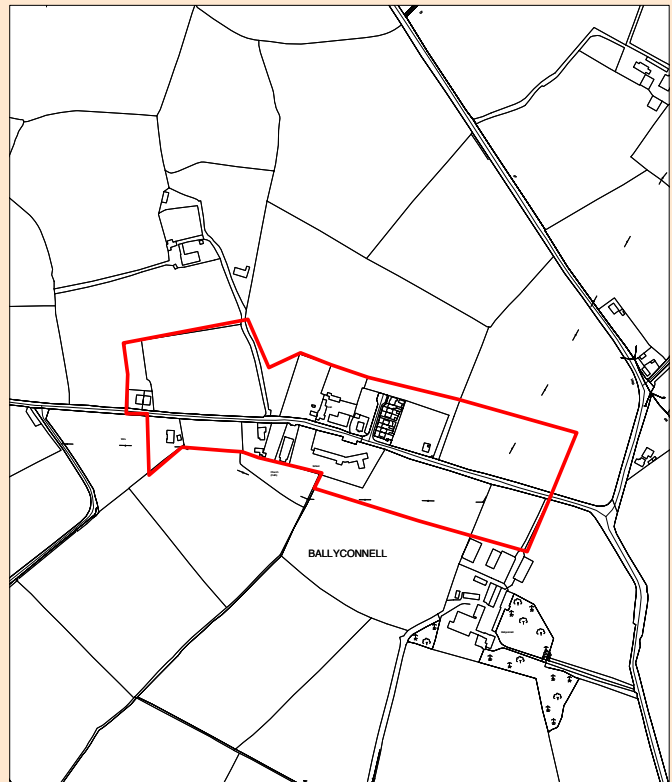
Annacurragh(1:10,000)



Annamoe (1:5,000)



Askanagap (1:10,000)



Ballyconnell(1:10,000)

LEGEND

 **Development Boundary**

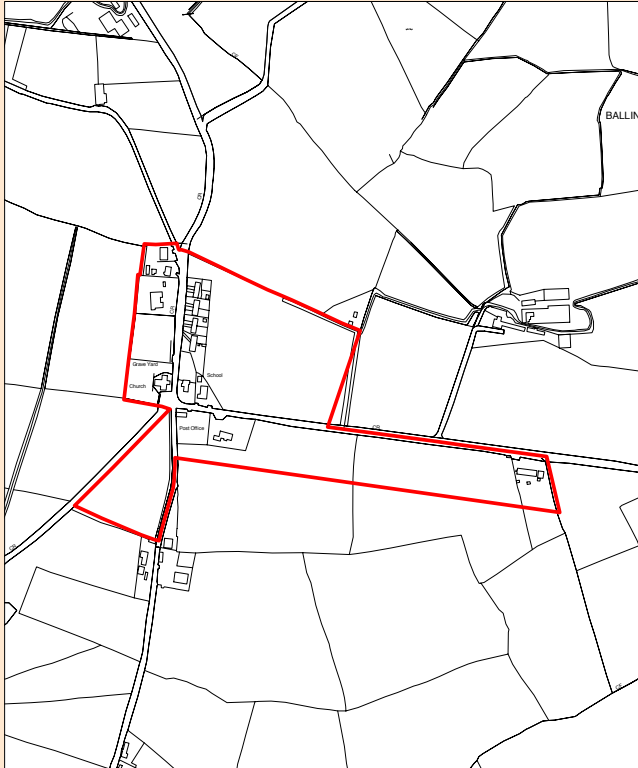
© Ordnance Survey Ireland. All rights reserved.
Licence Number 2008/10CCMA/Wicklow County Council



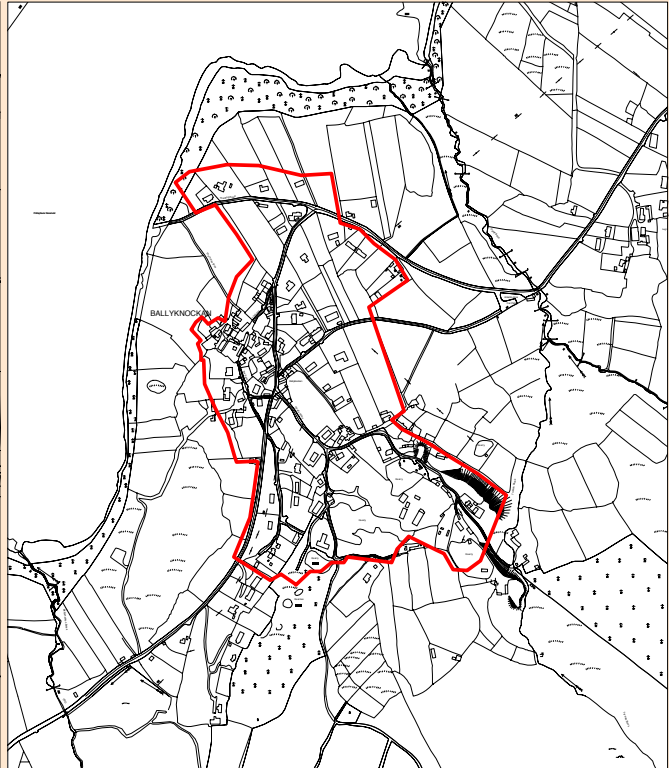
Settlement Boundaries - Small Villages



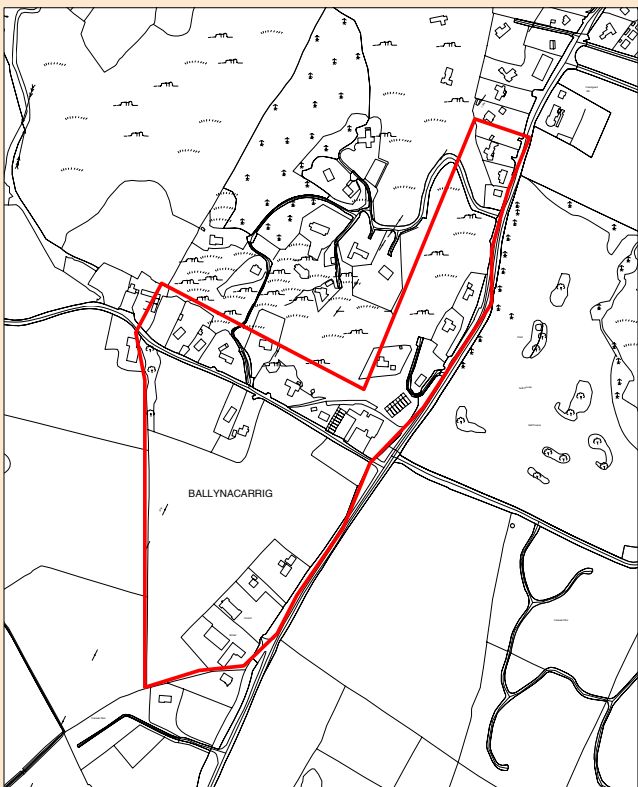
Map No. 06.03 B



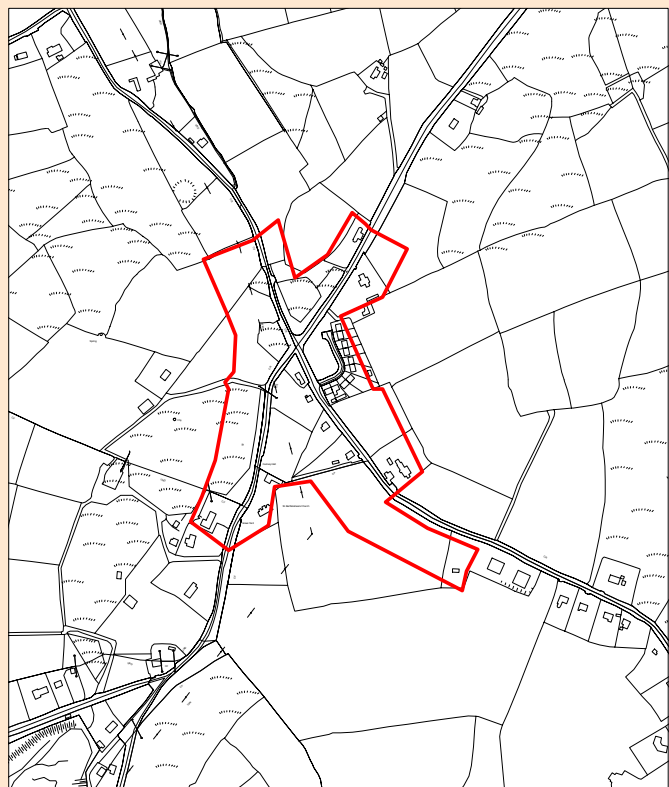
Ballycoog (1:10,000)



Ballyknockan (1:15,000)



Ballynacarrig (Brittas Bay) (1:10,000)



Connary (1:10,000)

LEGEND

 Development Boundary

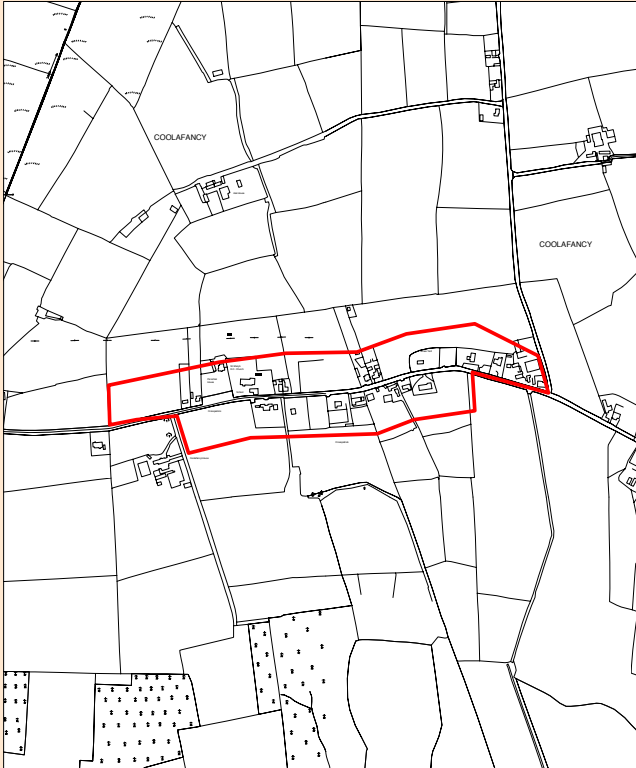
© Ordnance Survey Ireland. All rights reserved.
Licence Number 2008/10CCMA/Wicklow County Council



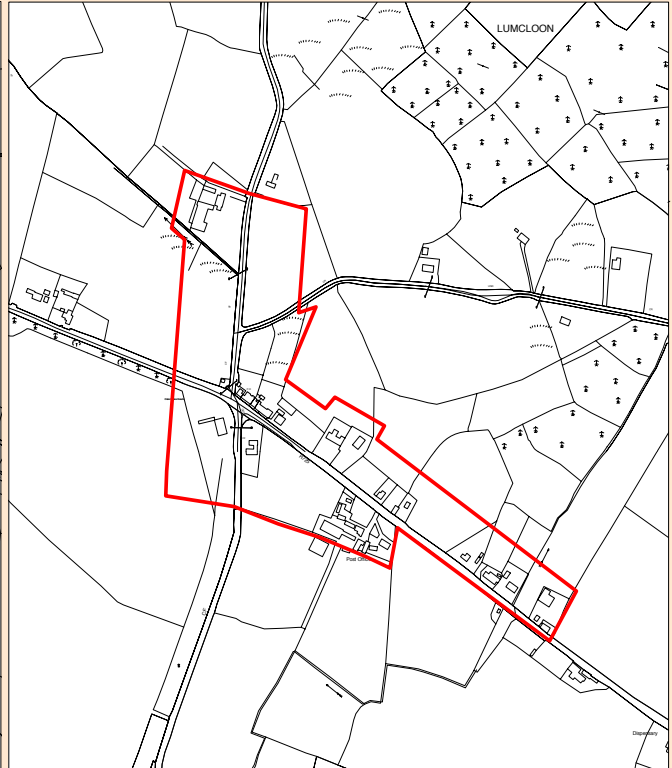
Settlement Boundaries - Small Villages



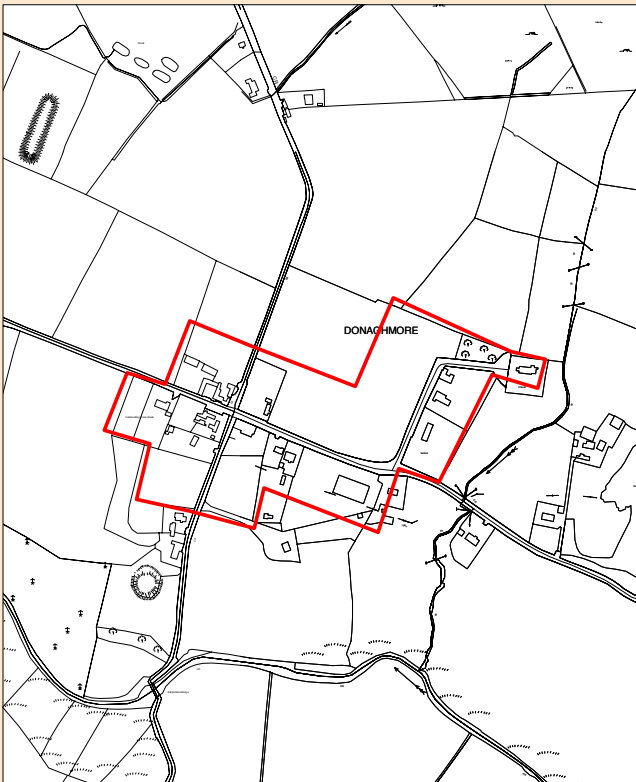
Map No. 06.03 C



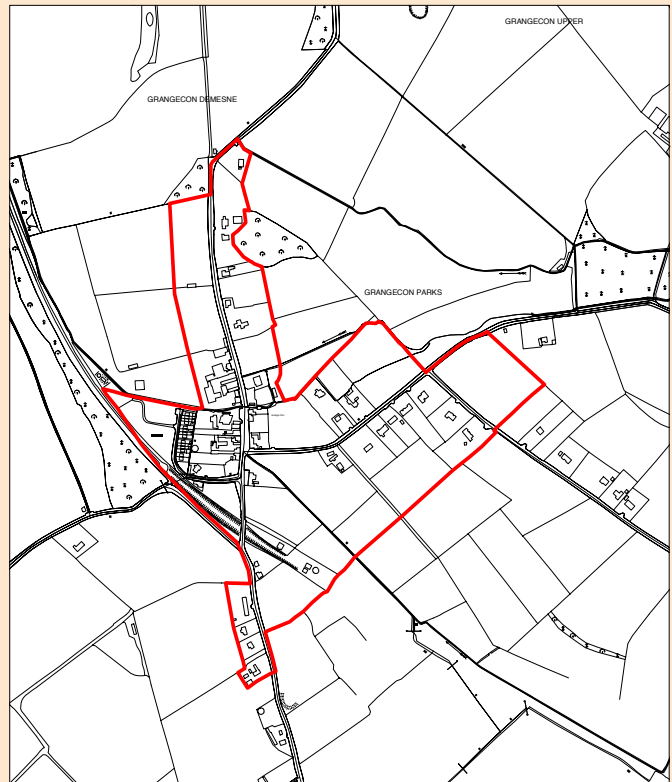
Coolafancy (1:15,000)



Coolkeno(1:10,000)



Donaghmore (1:10,000)



Grangecon (1:15,000)

LEGEND

 Development Boundary

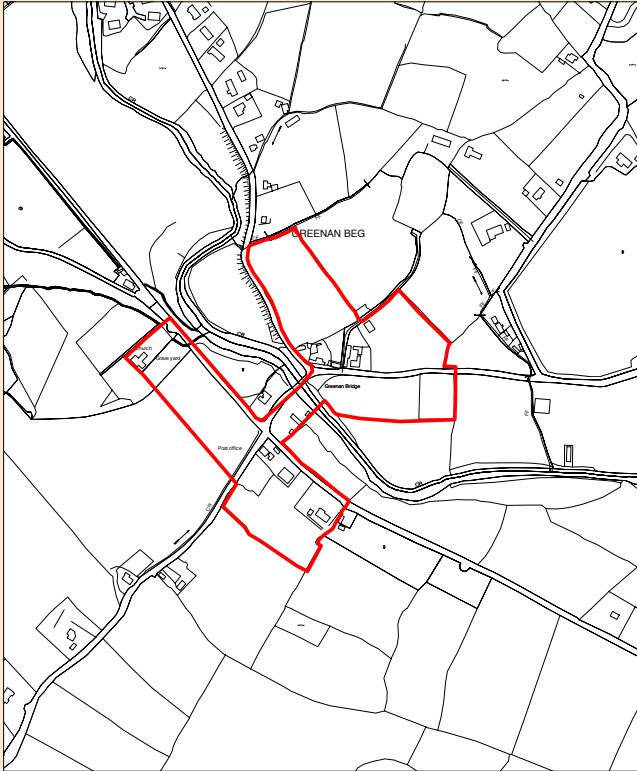
© Ordnance Survey Ireland. All rights reserved.
Licence Number 2008/10CCMA/Wicklow County Council



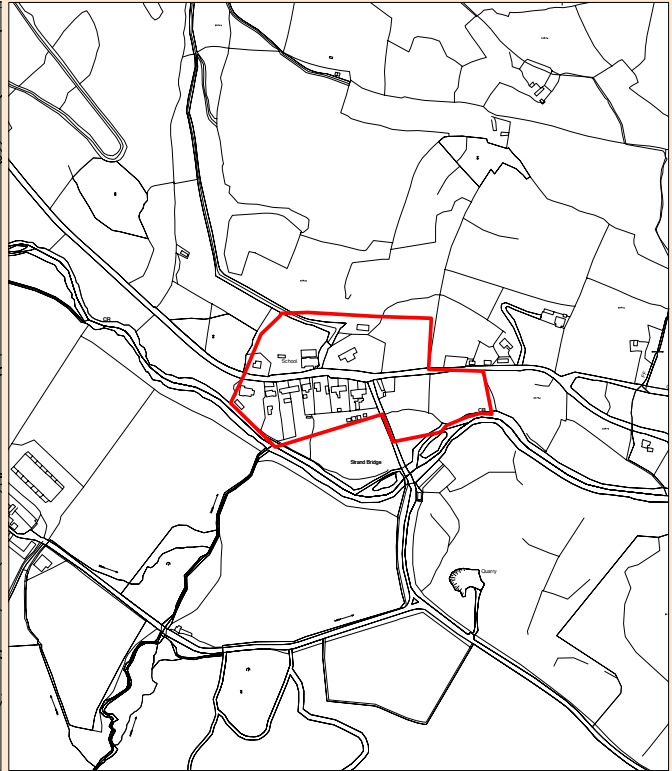
Settlement Boundaries - Small Villages



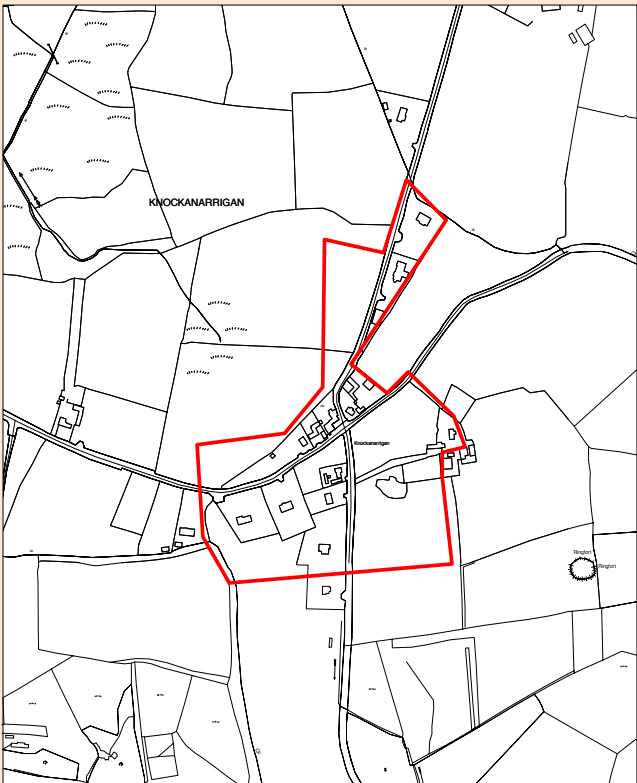
Map No. 06.03 D



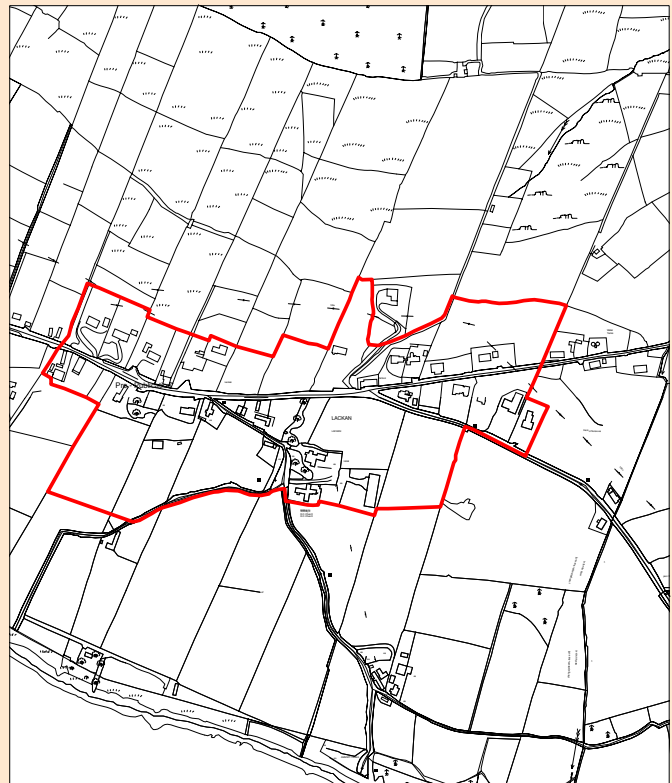
Greenan (1:10,000)



Kirikee (1:10,000)



Knockanarrigan (1:10,000)



Lackan (1:10,000)

LEGEND

 Development Boundary

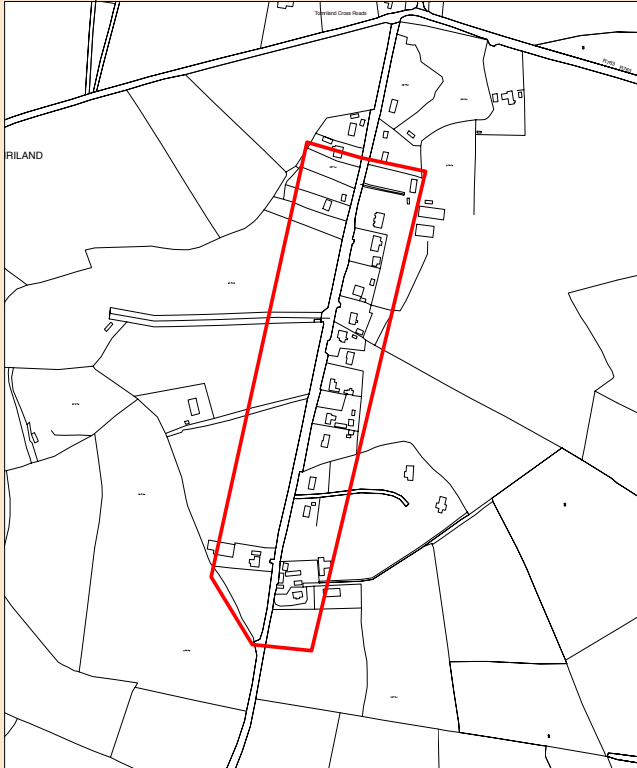
© Ordnance Survey Ireland. All rights reserved.
Licence Number 2008/10CCMA/Wicklow County Council



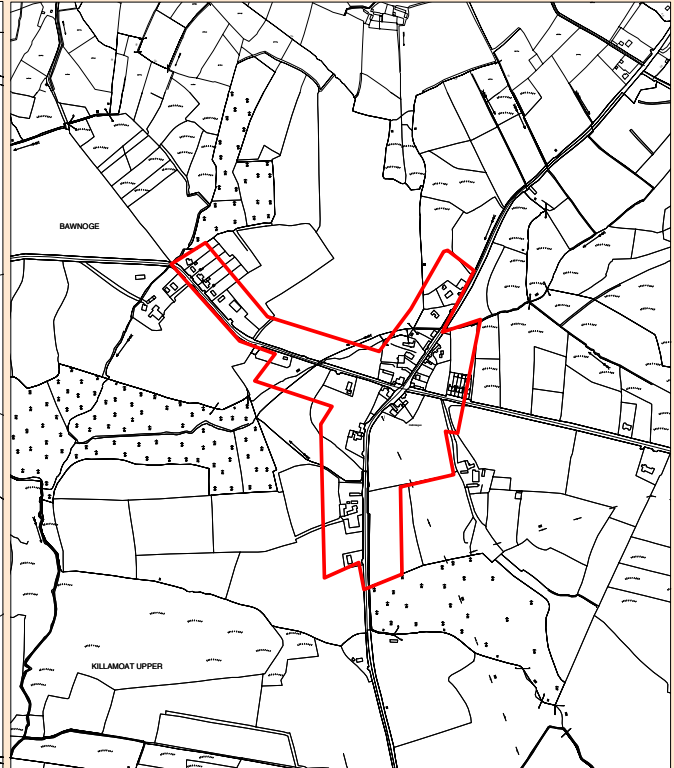
Settlement Boundaries - Small Villages



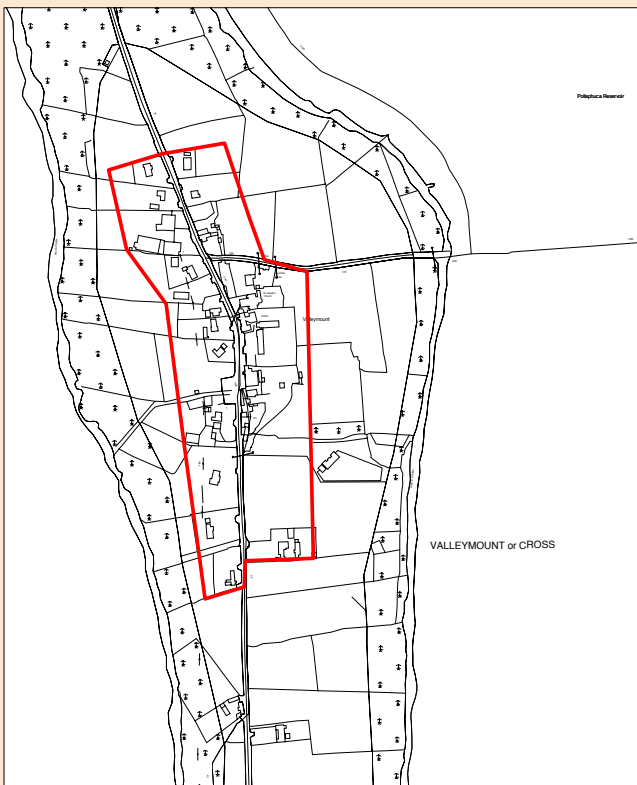
Map No. 06.03 E



Moneystown (1:10,000)



Rathdangan (1:10,000)



Vallemount (1:10,000)

LEGEND

 Development Boundary

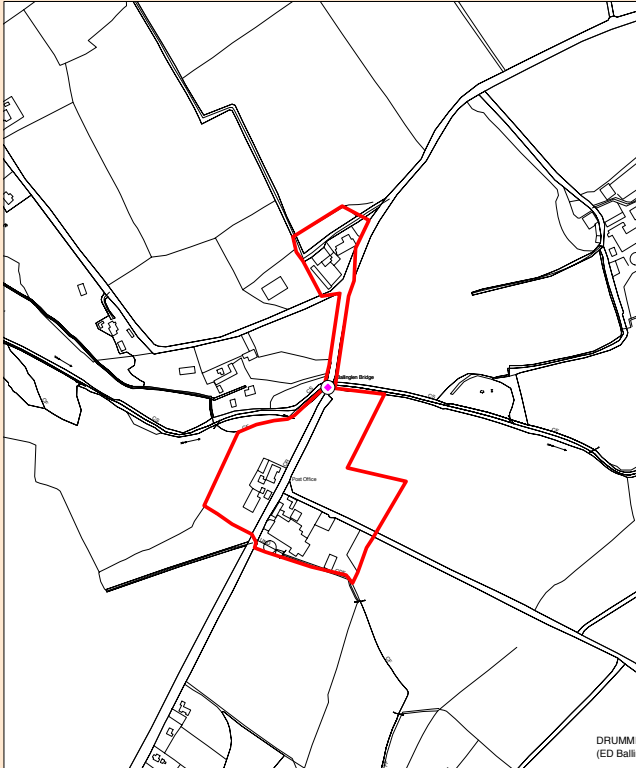
© Ordnance Survey Ireland. All rights reserved.
Licence Number 2008/10CCMA/Wicklow County Council



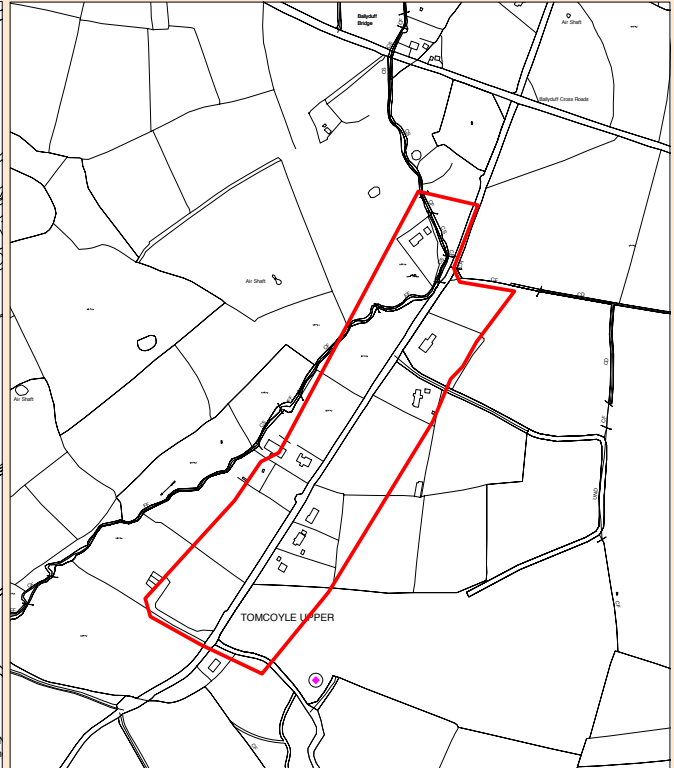
Settlement Boundaries - Rural Clusters



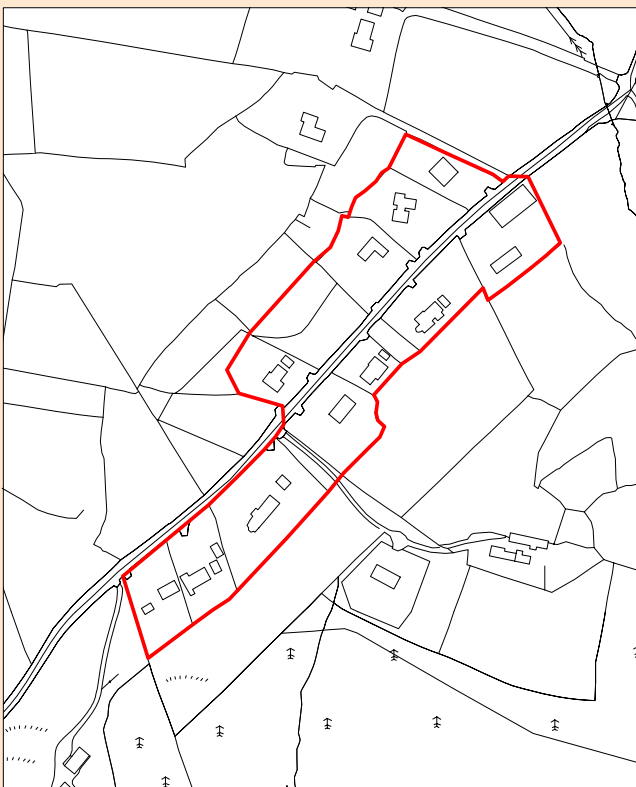
Map No. 06.04 A



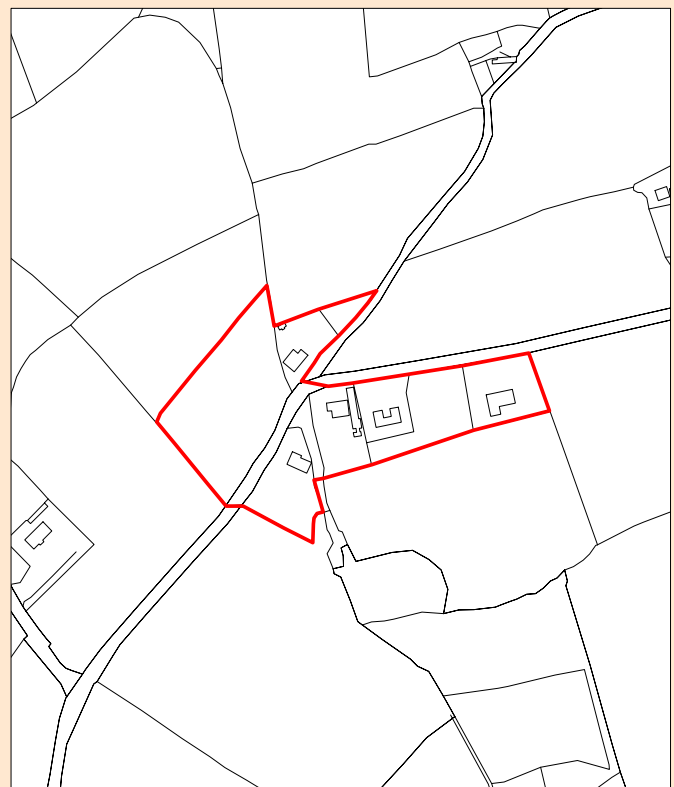
Ballinglen(1:10,000)



Ballyduff (1:10,000)



Ballyfolan (1:5,000)



Ballynultagh (1:5,000)

LEGEND

 **Development Boundary**

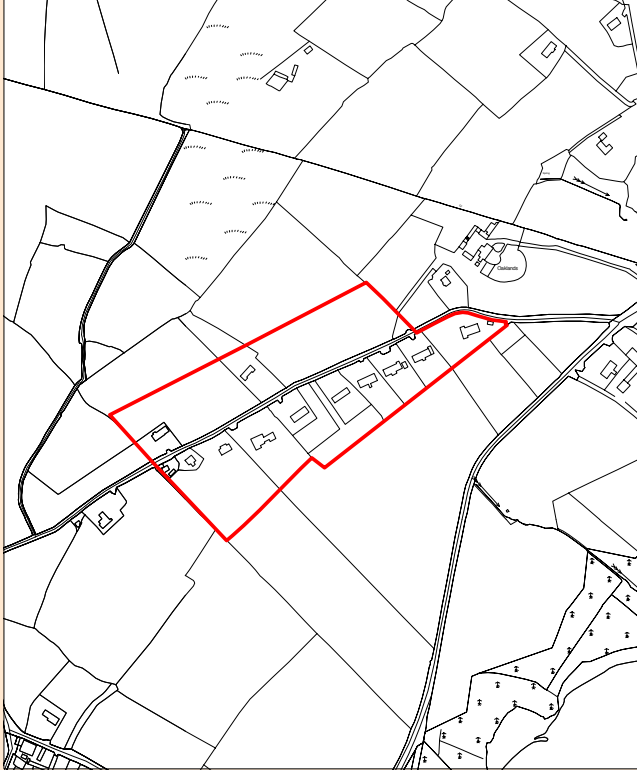
© Ordnance Survey Ireland. All rights reserved.
Licence Number 2008/10CCMA/Wicklow County Council



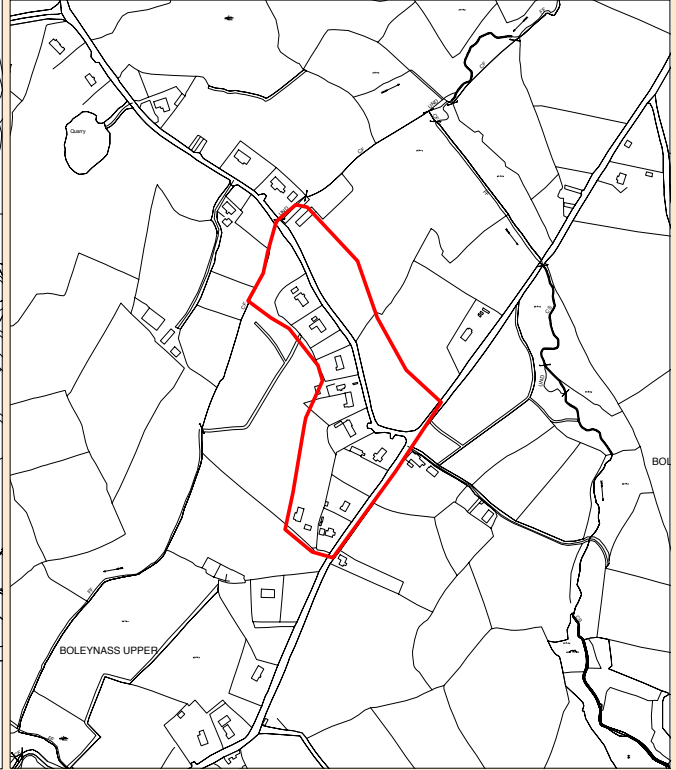
Settlement Boundaries - Rural Clusters



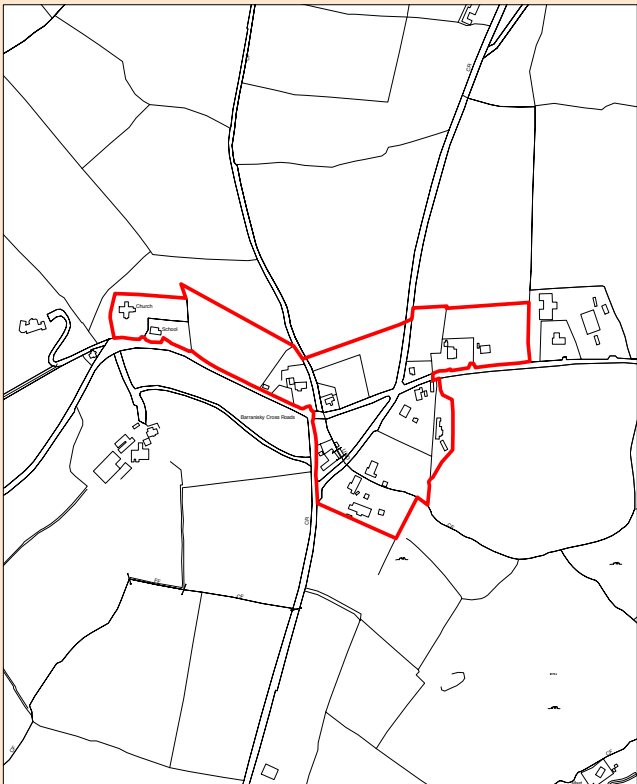
Map No. 06.04 B



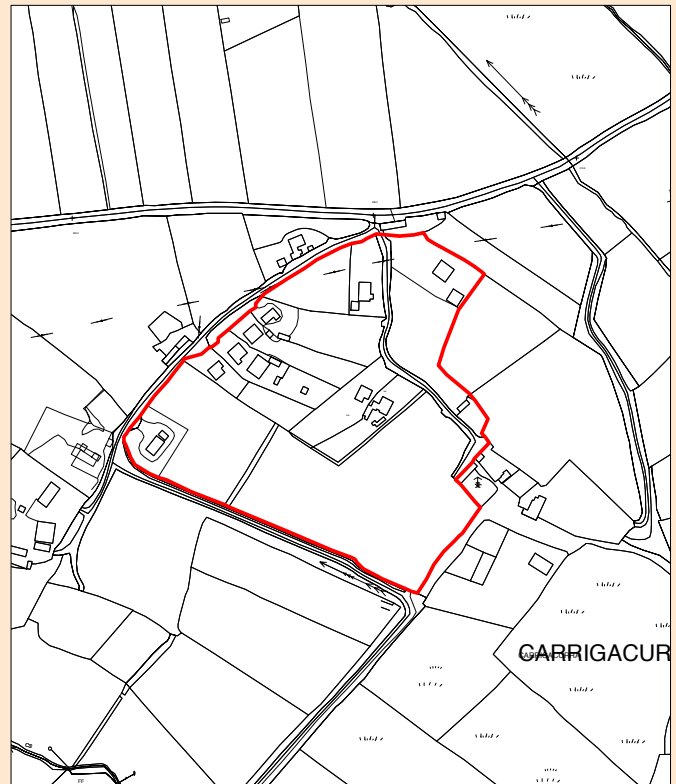
Baltyboys (1:10,000)



Boleynass (1:10,000)



Barraniskey (1:10,000)



Carrigacurra (1:5,000)

LEGEND

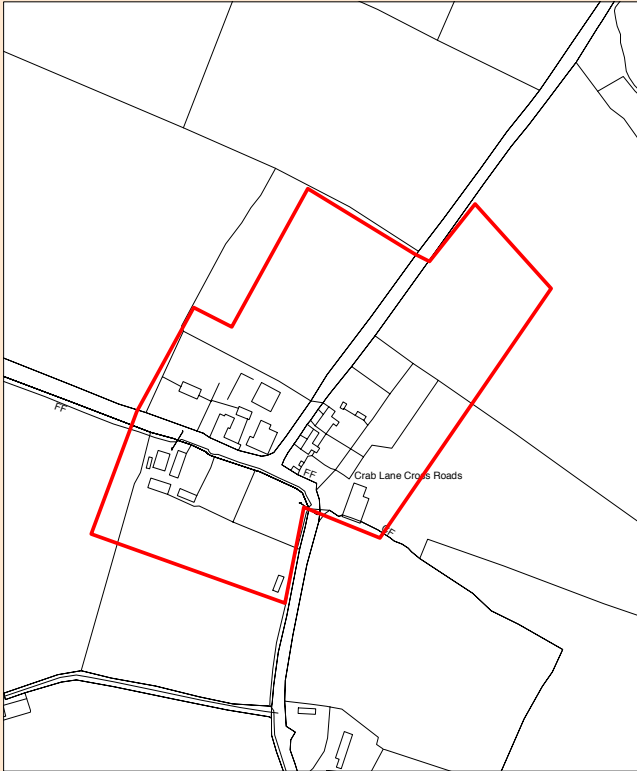
 Development Boundary



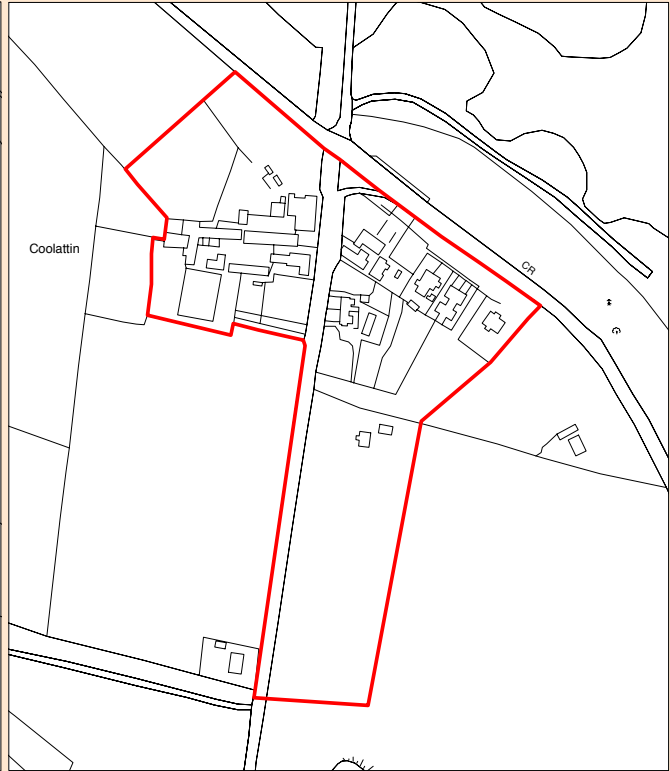
Settlement Boundaries - Rural Clusters



Map No. 06.04 C



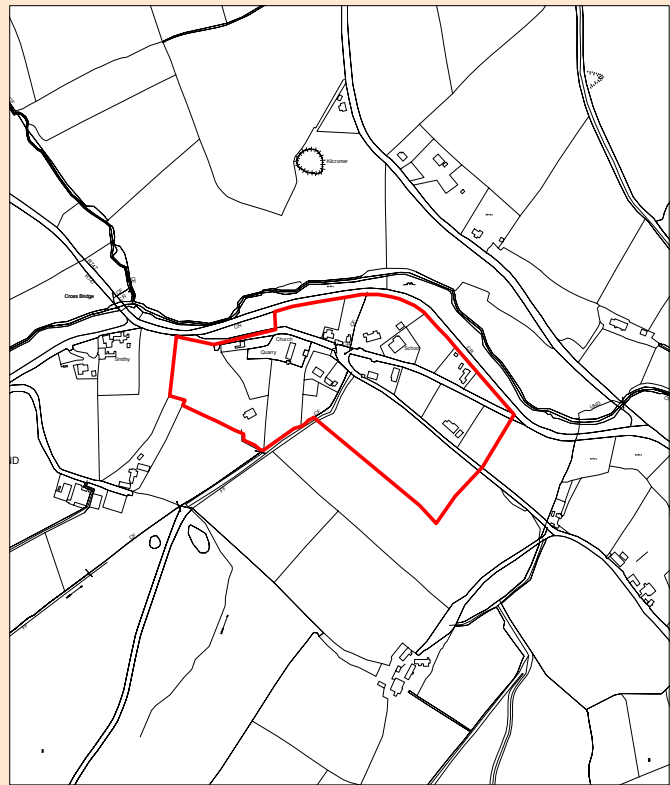
Crab Lane(1:5,000)



Coolattin (1:5,000)



Croneyhorn (1:5,000)



Crossbridge (1:10,000)

LEGEND

 **Development Boundary**

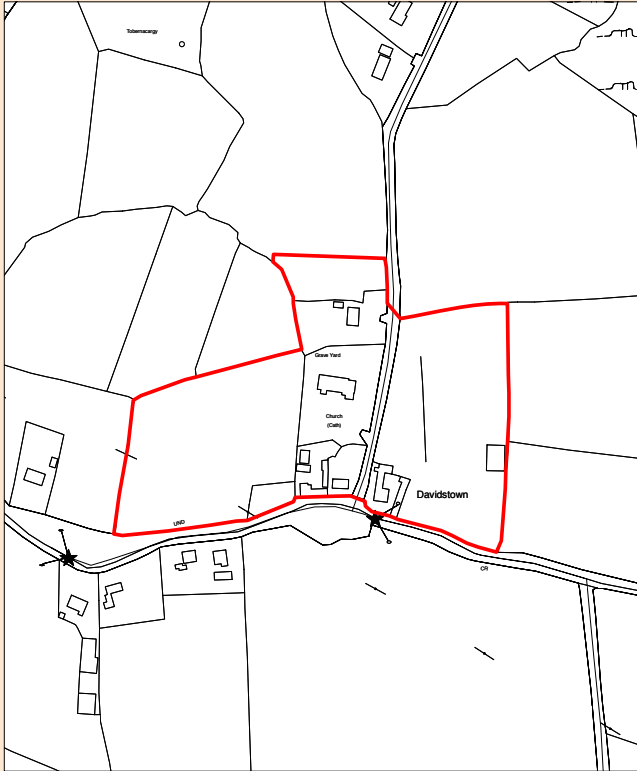
© Ordnance Survey Ireland. All rights reserved.
Licence Number 2008/10CCMA/Wicklow County Council



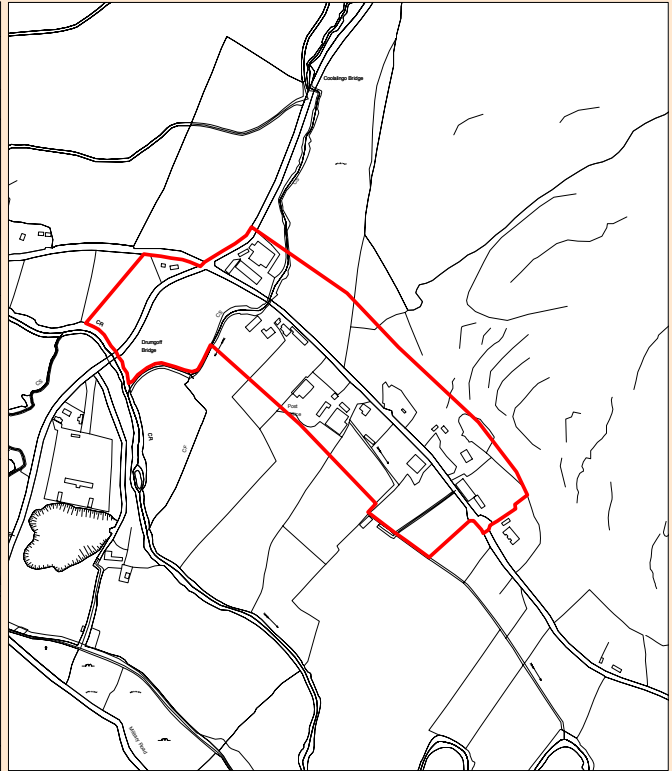
Settlement Boundaries - Rural Clusters



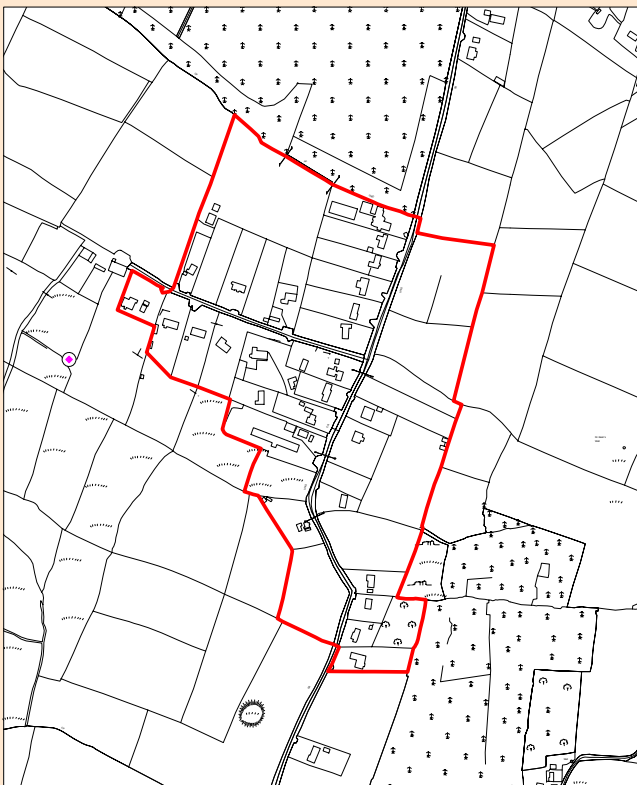
Map No. 06.04 D



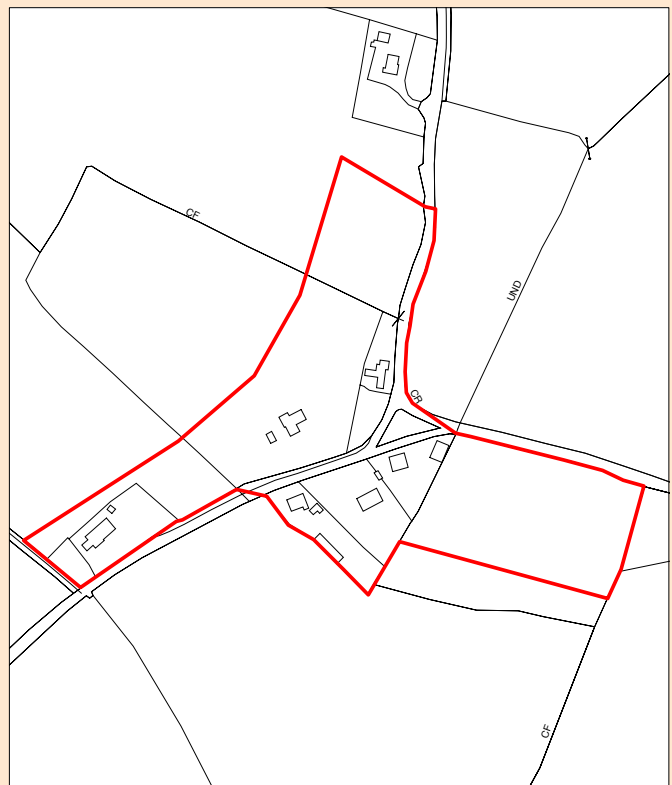
Davidstown (1:5,000)



Glenmalure(1:10,000)



Goldenhill (1:10,000)



Gorteen (1:5,000)

LEGEND

 Development Boundary

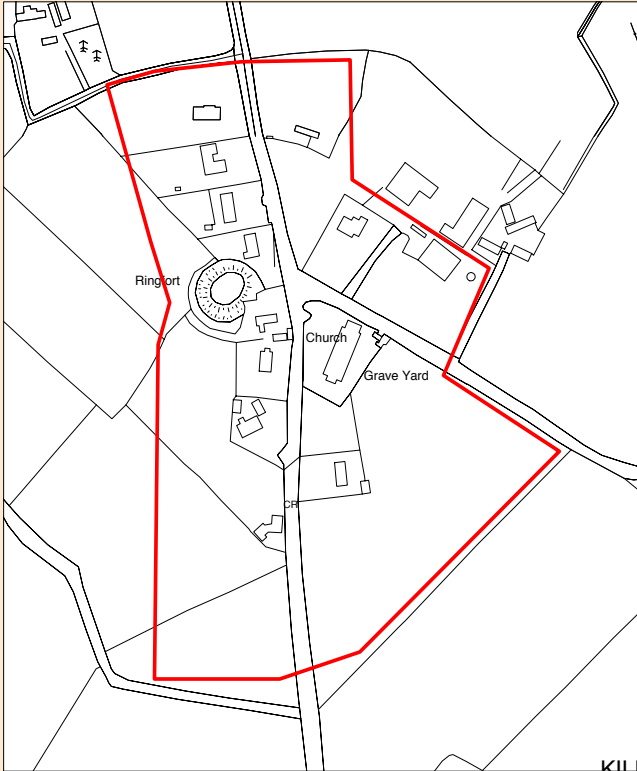
© Ordnance Survey Ireland. All rights reserved.
Licence Number 2008/10CCMA/Wicklow County Council



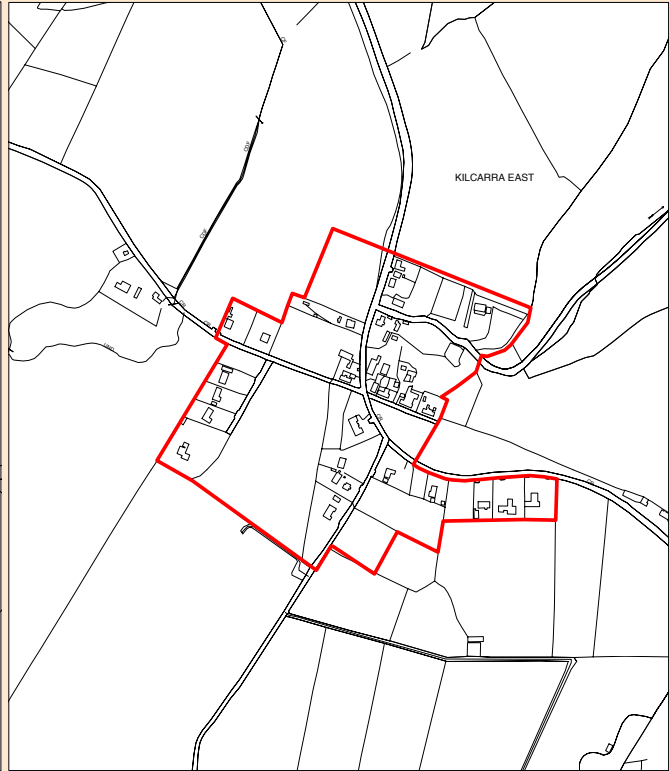
Settlement Boundaries - Rural Clusters



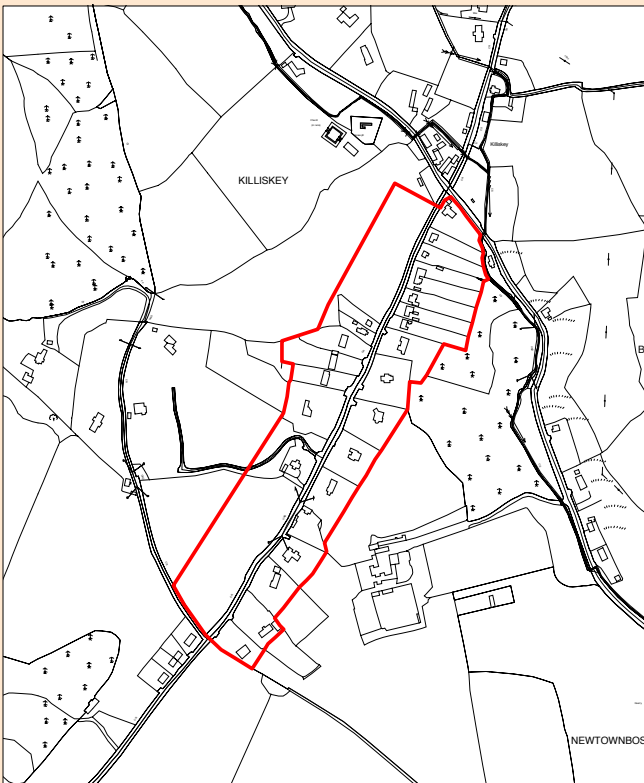
Map No. 06.04 E



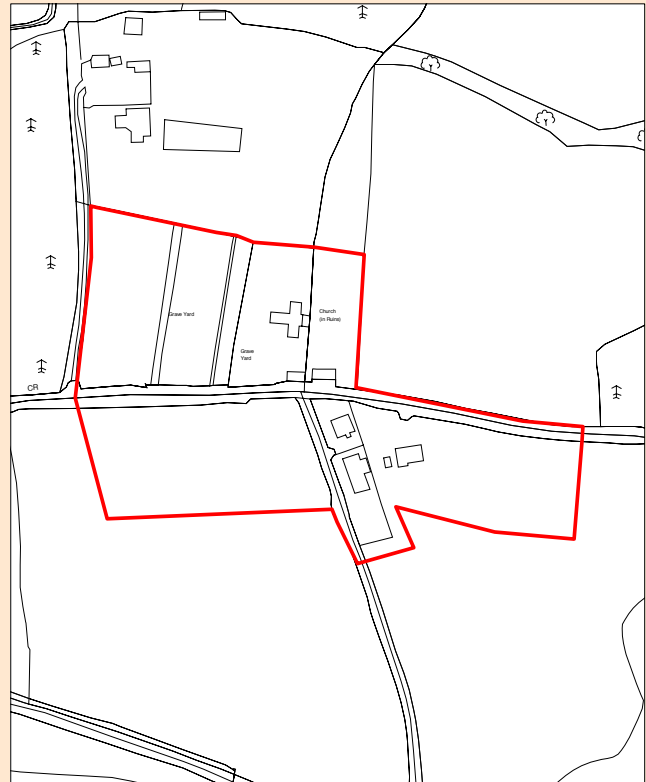
Kilamoat (1:5,000)



Kilcarra (1:10,000)



Killiskey (1:10,000)



Kilmurray (NTMK) (1:5,000)

LEGEND

 **Development Boundary**

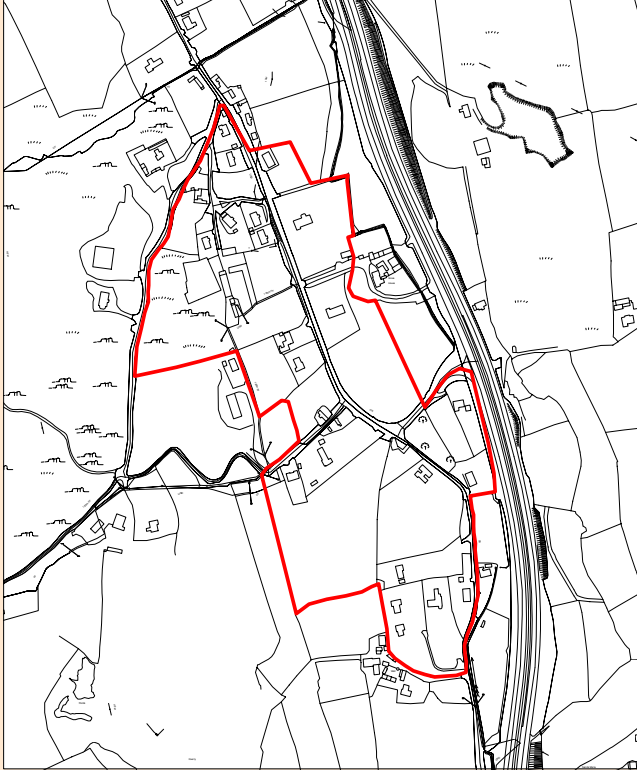
© Ordnance Survey Ireland. All rights reserved.
Licence Number 2008/10CCMA/Wicklow County Council



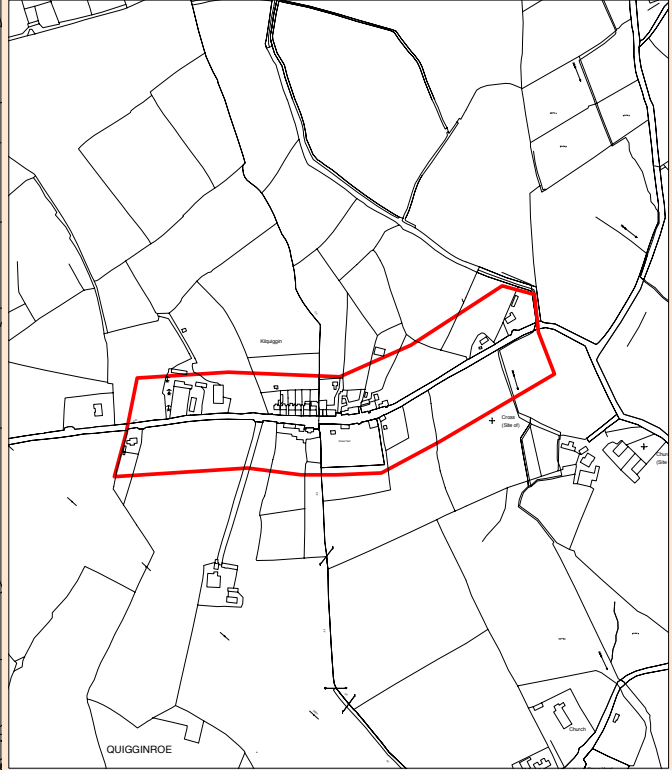
Settlement Boundaries - Rural Clusters



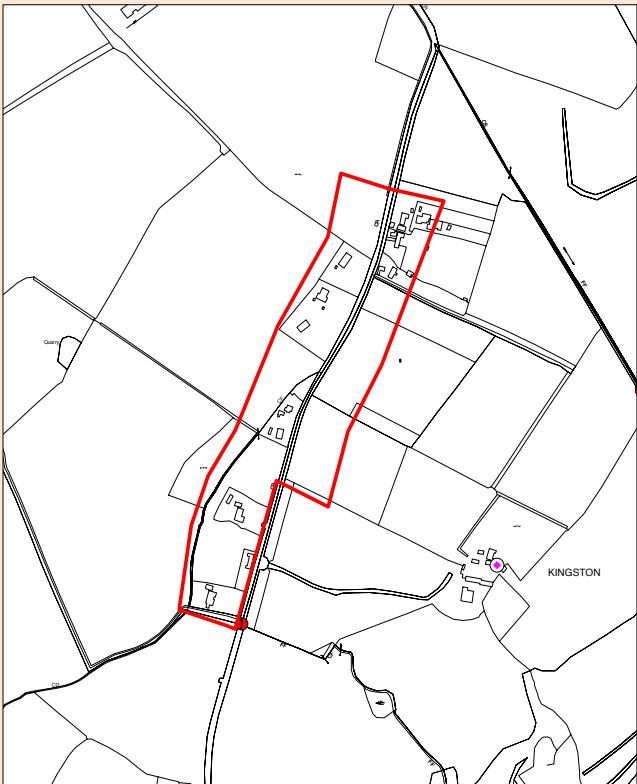
Map No. 06.04 F



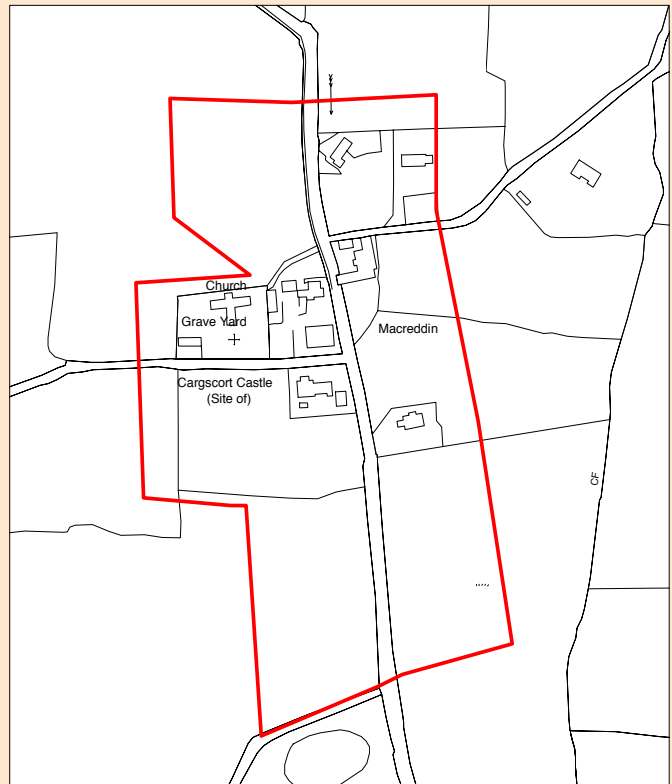
Kilmurray (1:10,000)
(Kilmacanogue)



Kilquiggan (1:10,000)



Kingston (1:10,000)



Macreddin (1:5,000)

LEGEND

 **Development Boundary**

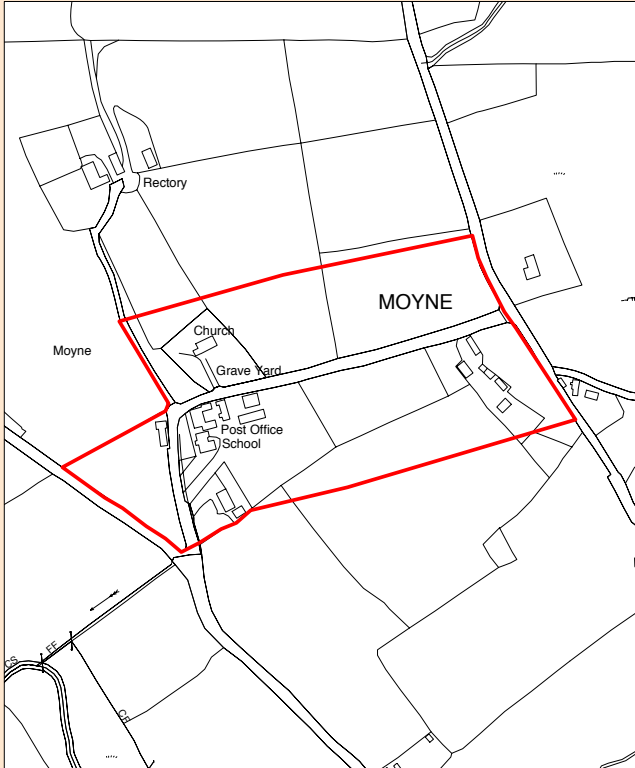
© Ordnance Survey Ireland. All rights reserved.
Licence Number 2008/10CCMA/Wicklow County Council



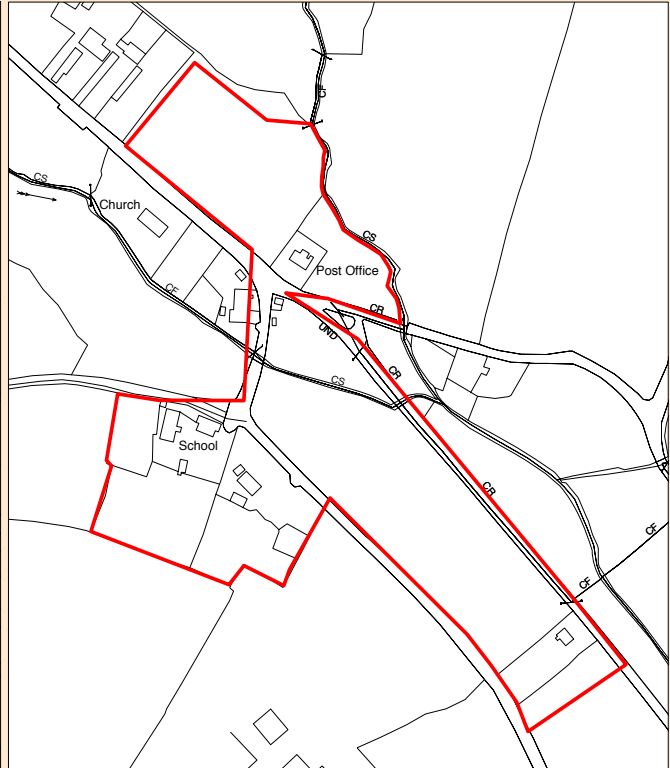
Settlement Boundaries - Rural Clusters



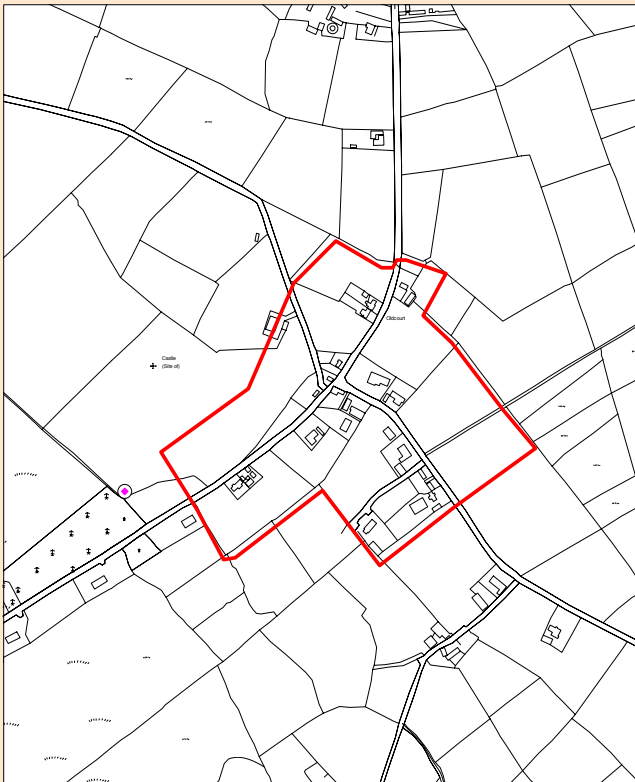
Map No. 06.04 G



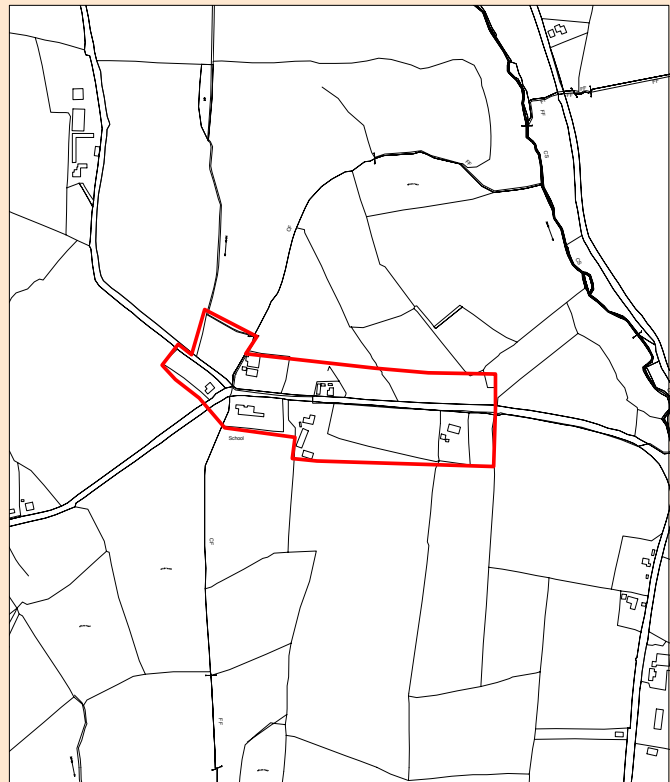
Moyne (1:5,000)



Mullinacuff (1:5,000)



Oldcourt (1:10,000)



Park Bridge (1:10,000)

LEGEND

 Development Boundary

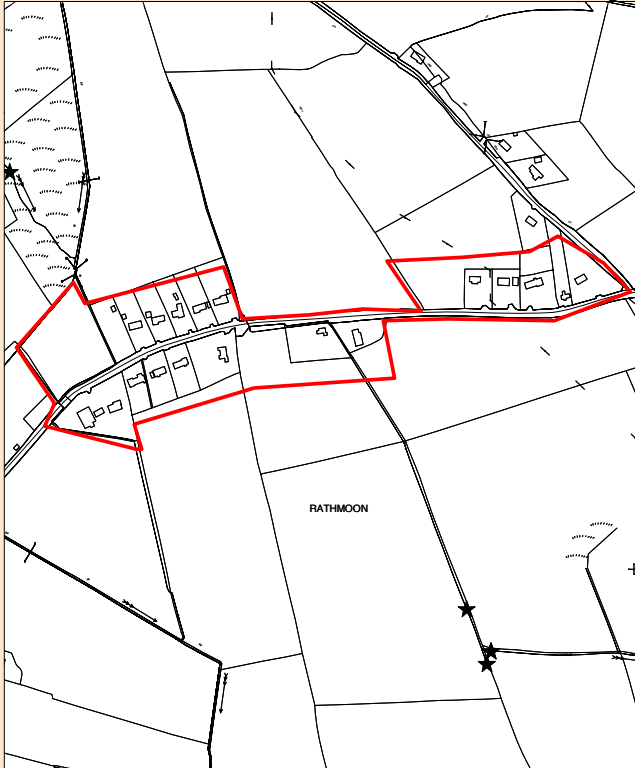
© Ordnance Survey Ireland. All rights reserved.
Licence Number 2008/10CCMA/Wicklow County Council



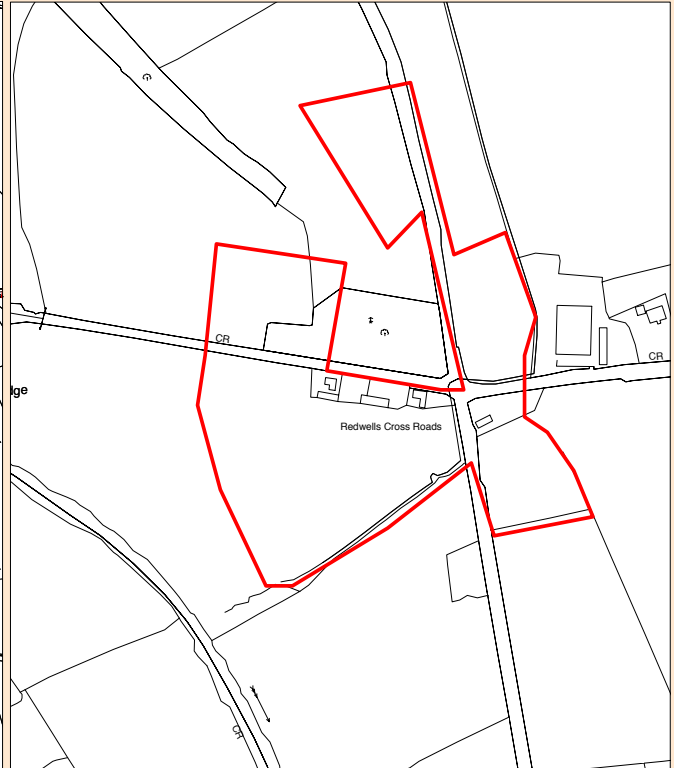
Settlement Boundaries - Rural Clusters



Map No. 06.04 H



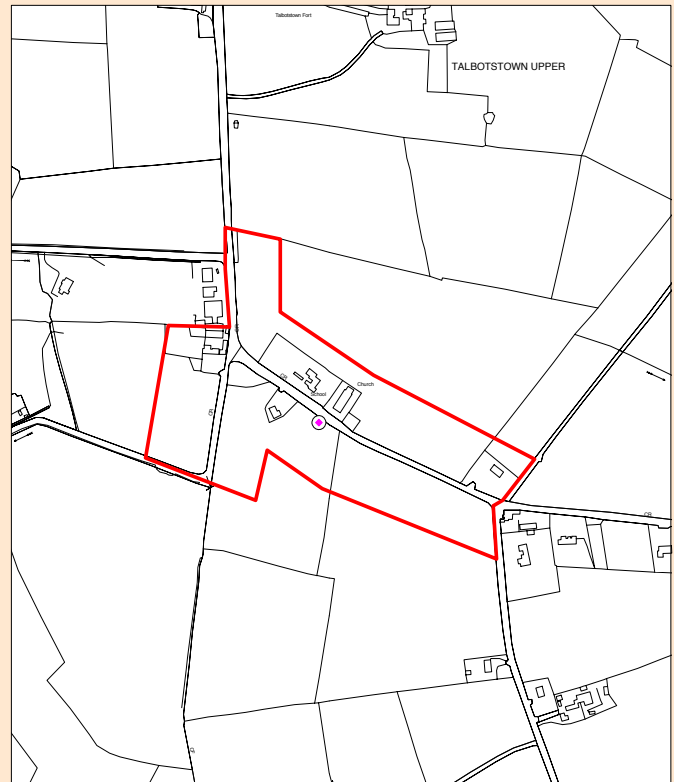
Rathmoon (1:10,000)



Redwells (1:5,000)



Stranakelly (1:5,000)



Talbotstown (1:10,000)

LEGEND

 **Development Boundary**

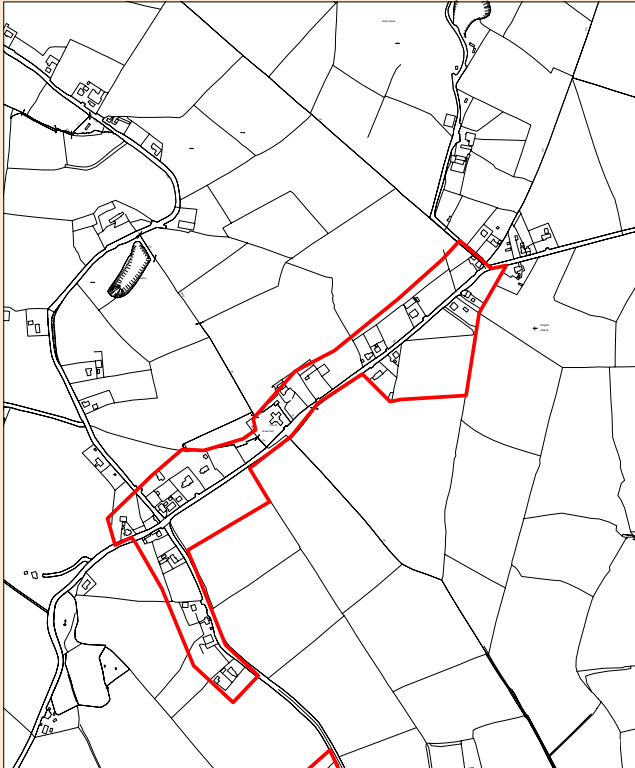
© Ordnance Survey Ireland. All rights reserved.
Licence Number 2008/10CCMA/Wicklow County Council



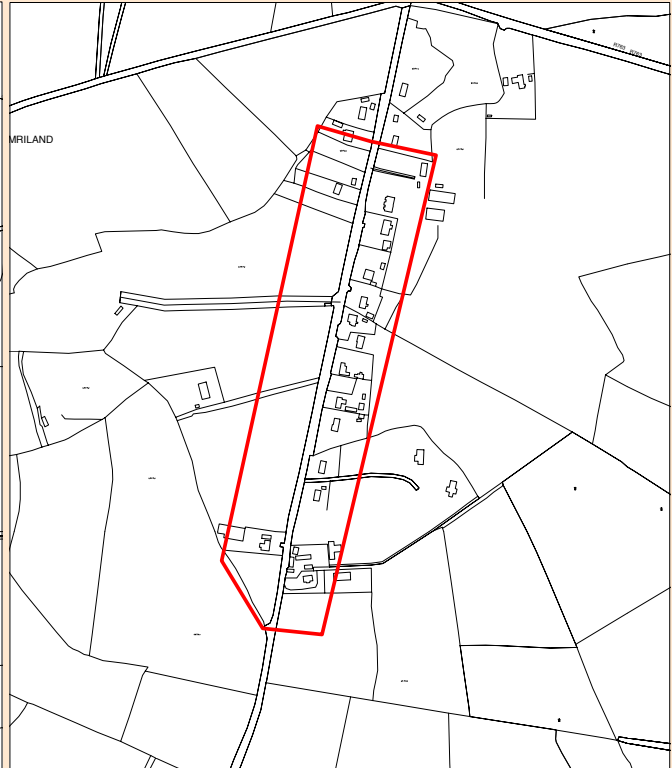
Settlement Boundaries - Rural Clusters



Map No. 06.04 I



Tomacork (1:15000)



Tomriland (1:10,000)

LEGEND

 Development Boundary

© Ordnance Survey Ireland. All rights reserved.
Licence Number 2008/10CCMA/Wicklow County Council